



**South
Derbyshire**
District Council

South Derbyshire

**Proposed Submission
Local Green Spaces Plan**



People | Place | Progress
www.south-derbys.gov.uk

February 2019

THIS PAGE IS INTENTIONALLY BLANK

Local Green Spaces

Proposed Submission Version

February 2019

About this consultation

Proposed Submission Local Green Spaces Development Plan Document (DPD)

This is the 'Regulation 19' consultation for the Local Green Spaces DPD . This document is the DPD which is the Council intends to submit to the Planning Inspectorate for them to examine and determine if the DPD is considered sound.

The DPD will be considered against the following soundness tests:

1 – Is the Plan **Positively Prepared?** (i.e. is it based on a strategy which seeks to meet objectively assessed development requirements.);

2 – Is the Plan **Justified?** (i.e. is it an appropriate strategy, when considering reasonable alternatives, based on proportionate evidence.);

3 – Is the Plan **Effective?** (i.e. are the proposals deliverable over its plan period and based on effective joint working on cross-boundary strategic matters);

4 – Is the Plan **Consistent with national policy?** (i.e. does it enable the delivery of sustainable development in accordance with the NPPF).

In addition to the four tests of soundness, the Inspector will also be assessing whether or not the Local Authority has planned strategically on appropriate matters with other Local Authorities. This is known as the Duty to Co-operate.

Consultation Period

The consultation period is for 6 weeks, commencing on Tuesday 5th February and closing on Tuesday 19th March 2019.

The Proposed Submission Local Green Space DPD and consultation response forms is available to view:

- online at www.south-derbys.gov.uk/localgreenspaces
- at the District Council offices, see address below
- at all South Derbyshire libraries.

Representation forms can be completed by hand or electronically.

All comments received will be passed onto the appointed Planning Inspector for their consideration. Response forms should be sent to:

Planning Policy
South Derbyshire District Council
Civic Offices
Civic Way
Swadlincote
DE11 0AH

E-mail: planning.policy@south-derbys.gov.uk

If you have any questions, please contact the Planning Policy Team on 01283 595749.

Please submit your comments by **5pm** on **Tuesday 19th March**.

THIS PAGE IS INTENTIONALLY BLANK

Contents

| | |
|--|-----------|
| Introduction | 1 |
| The process for designation | 3 |
| Stage 1 Assessment | 3 |
| Stage 2 Assessments | 5 |
| Local Green Spaces policies | 7 |
| LGS1 Development on Local Green Spaces | 7 |
| LGS2 Enhancement of Local Green Space | 9 |
| Local Green Spaces | 13 |
| Table of Proposed Sites | 13 - 17 |
| Maps of Proposed Sites | 19 - 45 |

THIS PAGE IS INTENTIONALLY BLANK

Introduction

1.1 The planning policies for South Derbyshire are set out in a two-part Local Plan. The Local Plan Part 1 was adopted in June 2016 and the Part 2 was adopted in November 2017.

1.2 Local Green Spaces were introduced with the National Planning Policy Framework (NPPF). Whilst Local Green Spaces are not strictly defined in the NPPF, paragraph 100 sets out that the designation of local green spaces should only be made where the local green space is:

- In reasonably close proximity to the community it serves;
- demonstrably special to a local community and holds a particular local significance, for example because of its beauty, historic significance, recreational value (including as a playing field), tranquillity or richness of its wildlife; and
- local in character and is not an extensive tract of land.

1.3 Local green spaces are areas of land that are of value to the local community. Such spaces should be identified and designated through either a local plan or neighbourhood plan. Local green spaces are not exclusively for rural areas, areas of green space in towns and cities that are demonstrably special to the surrounding community are as equally important as those in more rural areas.

1.4 The process of identifying potential local green spaces within South Derbyshire began through the Local Plan Part 2, with sites put forward in both the initial options consultation in December 2015 and the Draft Local Plan Part 2 in June 2016.

1.5 By the conclusion of the Draft Local Plan Part 2 consultation, around 150 sites within the District had been suggested in total. Whilst the level of interest and general support demonstrated the value of pursuing local green space designations through the local plan process, what was lacking with the vast majority of suggested sites was the evidence to support how each space was demonstrably special to the local community, as required by the NPPF.

1.6 The NPPF stipulates that local policy for managing development within Local Green Spaces should be consistent with policy for Green Belts, and that the presumption in favour of sustainable development would not normally apply in these areas.

1.7 National Planning Practice Guidance (NPPG) states a Local Green Space designation “is a way to provide special protection against development for green areas of particular importance to local communities”. Such areas can include sports pavilions, structures such as war memorials, or urban amenity spaces.

1.8 The South Derbyshire Local Plan Part 2 includes a policy on Local Green Space, **Policy BNE8**, which sets out the requirement for allocations to be made through a separate document.

Policy **BNE8** states:

Local Green Space

Local Green Spaces will be protected from development except in very special circumstances or for the following limited types of development where they preserve the openness of the Local Green Space and do not harm the purpose for its designation:

- i) The construction of a new building providing essential facilities for outdoor sport. Outdoor recreation, cemeteries, allotments or other uses of the open land;**
- ii) The carrying out of an engineering or other operation.**

Designations of Local Green Spaces will be made through a separate Development Plan Document or Neighbourhood Development Plan. The Council will work to enhance the biodiversity, heritage, recreation and tranquillity value and where possible the public accessibility of Local Green Spaces through appropriate site management.

1.9 The NPPG encourages anyone who wishes to see an area of land designated as local green space to either contact their local planning authority regarding the Local Plan or to get involved in neighbourhood planning. Local green spaces are not a tool to prevent development and the NPPG makes clear that local plans must identify sufficient land in suitable locations for development. In South Derbyshire this has been undertaken through the adopted Local Plan Part 1 and Local Plan Part 2.

1.10 The NPPG states that local green space designation will rarely be appropriate where the land has planning permission for development. Should the planning permission no longer be capable of being implemented then the designation of a local green space may be considered, or where the development proposed would be compatible with the designation.

The process for designation

2.1 The Council has identified a total of 199 sites as potential Local Green Spaces (a full list of all proposed sites can be seen in the Sustainability Appraisal) Most of sites have been identified through consultations held by the Council in December 2015, June 2016, June 2017 and October 2018, although a small number have been identified by officers of the Council. The Council approved its methodology for assessing Local Green Space proposals in a report to the Environmental and Development Services Committee on the 19th April 2018. This report set out a two-stage approach that would be used to identify appropriate sites. The first stage has screened out sites, which the Council does not consider to comply with the requirements of the NPPF (and supporting guidance in the NPPG), with the exception of how the sites are demonstrably special to local communities. This issue was considered during a second stage of work.

2.2 The two assessment stages are set out below:

Stage 1 Assessment

In undertaking the first stage assessment the Council has considered the following:-

1. Is the space is in reasonably close proximity to the community it serves?

2.3 The Institute for Highways and Transportation recommends walking distances for non-commuting or school journeys is 800m (or equivalent to a 10 minute walk). However where a green space is proposed which provides playing pitches or outdoor sports provision within 1,200m (a 15 minute walk) then it will be considered acceptable in line with guidance provided by Fields in Trust (independent charity who work in partnership with local planning authorities to seek legal agreement for protection of playing fields) and included in the Council's Design Supplementary Planning Document (SPD). Any sites located a greater distance from the edge of the settlement boundary or edge of the settlement they serve were excluded from further consideration.

2. Is the site is an extensive tract of land?

2.4 The NPPG states the blanket designation¹ of open countryside adjacent to settlements will not be appropriate. It is considered that any site in excess of 5 hectares could constitute an extensive tract of land. In identifying this threshold regard has been had to a number of examiner's reports on local green spaces made through neighbourhood plans as well as a Counsel Opinion drafted in response to Castlethorpe Neighbourhood Plan (published February 2016). However exceptionally there may be a need to set any agreed threshold aside and allow for smaller sites to be considered extensive within the context they sit. Similarly there may be exceptional circumstances where larger sites could be considered appropriate for designation.

¹ Paragraph 15 (ref ID 37-015-20140306)

However any exceptions would need to be made as part of any nomination and supported by a strong and rational case explaining why the identified threshold should be set aside.

3. Is the site is capable of enduring beyond the Plan period?

2.5 Sites allocated for development in the Adopted Local Plan (Part 1 and Part 2), or have planning consent or a resolution to grant planning consent should be excluded from consideration. Similarly sites included in the Council's Strategic Housing Land Availability Assessment (SHLAA) will ordinarily be excluded unless the SHLAA identifies that the site is unsuitable for development.

4. Other factors that would exclude sites being designated as Local Green Spaces

2.6 In addition to the above criteria the Council has previously established a number of criteria to guide site selection, and consulted upon these in previous Local Green Space consultations. These criteria would rule out the designation of sites where there is duplication of existing protections afforded through national or local planning policy or where sites are deemed inappropriate for other reasons – for example because spaces are private gardens and are not public spaces. In detail the further criteria previously established are as follows:

4A. Does the site already benefit from protection through existing Local or National Policy

2.7 Where the site is already protected by designations such as Green Belt, wildlife designations, or protected by established open space policies there is little merit in a further designation. Whilst it is acknowledged that such protections are often made in the interest of protecting one aspect of the site (such as important heritage features), in most cases the policy protections provided would offer a level of protection that would safeguard the site generally for the benefit of local communities. However, there are instances where there may be justification for already protected sites to be designated. This will only be considered where it can be demonstrated that additional and substantive local benefits can be secured as a result of the local green spaces designation which is not otherwise conferred by national or local plan policy. One such example of an occurrence could be where local sports provision is protected through local policy INF9. This is because this policy does allow for loss subject to replacement facilities being provided but in some instances there may be a locational imperative to maintain provision in its current location and relocated facilities may fail to have the same community benefits.

4B. Is the space privately owned land?

2.8 Private residential land, gardens, paddocks or stables are not considered appropriate for designation as a local green space as they are not valued community spaces.

4C. Is the space considered a public memorial site?

2.9 Previous consultations indicated that the Council's view was not to include war memorial as Local Green Spaces. Part of the rationale for this was such memorials did not require further protection against development, particularly as many are listed or located in otherwise protected areas. However this is not universally the case and more detailed consideration of this issue indicates many spaces used as war or other memorials are informal spaces that are valued by local communities and are not necessarily protected through any other mechanism. Further information on potential listing of a memorial can be found at: <http://www.warmemorials.org/>. War and other memorial sites will therefore be assessed on their merits against the other criteria previously listed above.

2.10 By reviewing all of the submitted sites against all the above criteria the Council has been able to identify those sites, which in its view would conform with the requirements of the NPPF and are therefore appropriate for designation.

Stage 2 Assessments

2.11 For those sites that pass the stage 1 assessment they were considered through a second stage of assessment before a decision on possible designation was made. These assessments address the outstanding requirement of the NPPF and consider how sites are:

- 1. demonstrably special to a local community and**
- 2. hold a particular local significance**

2.12 For example because of its beauty, historic significance, recreational value (including as a playing field), tranquillity or richness of its wildlife. These detailed site appraisals are included in the Sustainability Appraisal report. In undertaking the site appraisals, where it is clear that sites are not demonstrably special to the local community these have been discounted at stage 2.

THIS PAGE IS INTENTIONALLY BLANK

Local Green Space policies

Introduction

3.1 Many of the site being proposed as Local Green Spaces already play an important role in the local community. However many of these spaces could be further enhanced by improved management or further investment into local facilities. For this reason the Council is keen to work with landowners, or site managers to ensure that Local Green Spaces continue to play an important role to the communities that value them.

3.2 The Council is therefore proposing to supplement site designations and Policy BNE8 - Local Green Spaces in the Local Plan Part 2 with two further policies. One policy provides certainty to landowners and others about the type and nature of development that may be appropriate on designated sites and the other policy is the commitment to enhance spaces where opportunities arise.

Policy LGS1: Development on Local Green Spaces

Development will be supported on local green spaces where it will not unduly affect the openness and essential quality of the space, with particular consideration given to scale, design and location of the proposal.

Proposals should demonstrate consideration of how they will:

- A Protect, restore and enhance biodiversity and/or access to biodiversity.**
- B Improve community cohesion through considerations such as increased social activity.**

Explanation

3.3 The District Council has, in most instances, sought not to designate sports pitches and other formalised recreation spaces as Local Green Spaces. The justification for this rests on the fact that:

- 1) These sites already receive a level of protection from development policies included in the Local Plan; Policy INF6 (Community Facilities) and Policy INF9 (Open Space Sport and Recreation).
- 2) A local green space designation could undermine the delivery of some qualitative improvements to some types of sports provision, for example the creation of flood lit sports pitches or installation of high mesh fencing associated with sports pitches or some play equipment.

3.4 However, a small number of recreation grounds and sports grounds have been included where it is considered appropriate to protect the specific location of a space, for example where it is adjacent to and used by

existing schools or other community groups such as brownies, scouts, or air cadets etc., the space makes a demonstrable contribution to local character, or where the replacement of sites could not be easily delivered locally, for example because of the density of surrounding urban development.

3.5 Where recreation grounds or play areas have been put forward as a Local Green Space, the Council acknowledges there is a potential conflict between the need to preserve the character and openness of that space and the need to provide qualitative improvements to sites in sports or leisure use. Exceptionally there may be circumstances where floodlighting, fencing or other development that would harm the openness of a Local Green Space will be sought. In these circumstances the applicant would need to demonstrate that very special circumstances exist justifying the need for development, that any harm to the Local Green Space is minimised and residual effects are outweighed by other considerations.

Infrastructure

3.6 The District Council recognises the importance of the timely delivery of infrastructure, at that in some circumstances, new infrastructure could be proposed that could affect designated green spaces.

3.7 The NPPF makes provision for the delivery of local transport infrastructure within the Green Belt. On this basis it is considered that the delivery of transport infrastructure within areas subject to a local green spaces designation is appropriate subject to proposals preserving its openness and not conflicting with the purpose of the designation. To this end, minor improvements to the highway network such as junction improvements, improvements to footways or other works to increase capacity or improve safety are likely to be acceptable where these are so small as not to affect the openness or essential character of the local green space. Where more substantial works are necessary the applicant will need to demonstrate that very special circumstances exist to justify works. Such circumstances could include the need to improve the operational capacity of the road in the interest of reducing congestion, improving access to non-car transport modes or works to improve highway safety.

3.8 A number of designated local green spaces are sites either notified for potential future school use by Derbyshire County Council or are sites immediately adjoining existing schools. None are subject to any proposals currently. The NPPF does not identify the development of schools or education buildings as an appropriate exception to Green Belt policy so such development would constitute inappropriate development within a designated local green space. As such, where development proposals come forward for a new school, or an extension

of existing schools facilities the applicant will be expected to demonstrate that very special circumstances exist that outweigh any loss of or harm to a Local Green Space. Such exceptional circumstances could include the extent to which local need is being, or can be met in the future by existing facilities, the proximity of any new development site to the community it serves and the availability of suitable alternative sites that can sustainably meet local community needs.

3.9 Where new telecommunications, electricity, water or gas infrastructure is proposed within sites designated as local green spaces, the Council will expect the developer to demonstrate that new proposals preserve the openness and essential qualities of the local green space or where this is not possible demonstrate very special circumstances exist to justify the harm associated with new infrastructure development.

LGS2: Enhancement of Local Green Space

The Council will work positively with stakeholders to ensure the appropriate management of local green spaces. Opportunities will be sought to enhance local green spaces that could include:

Biodiversity

- A** Improvements to the long term management of spaces through changes to site management regimes and the development of site management plans
- B** Where appropriate support will be given to the registration of local green spaces as 'receptor sites' with the Environment Bank to allow financial contributions to be used to compensate for impacts on development sites elsewhere through habitat creation or management.

Accessibility

- C** The Council will work with landowners, site managers and local community groups to support proposals that improve public access and connectivity of the spaces to the communities they serve.
- D** Where sites are not publically accessible, there will be no obligation for landowners to make sites so. Should a landowner be amenable to public or permissive access to their site, then the Council will work positively with the landowner and others to achieve this.

Explanation

Biodiversity

3.10 Many of the sites designated as local green spaces are valued by local communities for their wildlife interest. Most of the sites reviewed through the site designation process have the potential to deliver biodiversity gains. Whether this is through small measures such as changing the mowing regime of sites; installing bird or bat boxes, or through large-scale habitat creation including tree planting, the Council will work positively and collaboratively with those land owners or managers seeking to deliver biodiversity gains on site. In addition, the space could be registered as a receptor site with the Environment Bank (www.environmentbank.com/) which would allow for the biodiversity gains on that space to be used as compensation against development sites in the District that are not necessarily able to show biodiversity gains.

3.11 Where new built facilities or other development is proposed that could harm biodiversity within a designated site proposals will be determined in accordance with the provisions of Policy BNE3 (Biodiversity) and Policy BNE7 (Trees, Woodland and Hedgerows) of the Adopted Local Plan.

Accessibility

3.12 All of the sites identified by the Council for designation have some degree of public accessibility. However, within some sites there may be opportunities to improve the connectivity of spaces to the local communities they serve or improve ease of access for all users. Where opportunities for improving accessibility arise the Council will work proactively with landowners, parish council's and other interested parties to improve accessibility within the site and enhance connectivity to existing public rights of way, cycling networks, greenways or other routes.

3.13 However the Council acknowledges that local green space designation does not confer any obligations on landowners to make sites accessible or maintain existing access arrangements that may be in place at the time of designation but are of a permissive or informal nature.

3.14 The concept of local green spaces was put forward in the Natural Environment White Paper in 2011. It recommended that a new Green Areas designation be introduced through the planning system that would give local people an opportunity to protect green spaces that have significant importance to their local communities. The White Paper further acknowledged the importance of green spaces to the health and happiness of local communities. However, just because a green space is already valued by the local community does not mean that there are not opportunities to deliver further enhancements. The Council considers that many spaces could be improved to deliver wider benefits, and in some

cases local green space designation could kick-start improvements to sites by providing long-term certainty regarding the future of valued spaces, support the ongoing management of sites, or even help community groups to access grant funding by virtue of the recognition of the importance of spaces to local communities. The Council will work positively with landowners, Derbyshire County Council, parish councils, community groups and other stakeholders seeking to deliver appropriate and proportionate improvements to local green spaces that deliver wider community benefits.

3.15 The Council also recognises that for many spaces management of a site is an important aspect of preserving its unique qualities. Given that most spaces designated in this plan are publically maintained there could be significant opportunities to improve the long-term management and condition of many green spaces. Even where sites are in private ownership some landowners may be amenable to considering how they manage sites in the interests of biodiversity, floodrisk, landscape or townscape character for local communities. Where opportunities arise the Council will work positively with others towards ensuring the appropriate management and stewardship of sites in order that their value can be conserved and enhanced to ensure that sites are capable of enduring beyond the end of the plan period.

THIS PAGE IS INTENTIONALLY BLANK

Local Green Spaces

The list of Local Green Spaces is set out in the following table by settlement (in alphabetical order). Following on from this table are the associated maps in the same order that show the location of the local green spaces.

| Settlement | Site Ref | Site Name |
|----------------|----------|--|
| Map 1 | 30 | Ponds to the rear of Aston Hall |
| Aston on Trent | 36 | The Bowling Green |
| Map 2 | 149 | Catherine Jonathon Playing Field |
| Egginton | 150 | Land Off Elmhurst |
| Map 3 | 37 | Egginton Road |
| Etwall | 38 | Appletree Meadow |
| | 39 | South of Sutton Lane |
| | 40 | West of Main Street |
| | 43 | Sandypits Lane Playing Field |
| | 44 | Chestnut Grove Play Area |
| Map 4 | 114 | West of Hillside |
| Findern | 115 | The Green |
| | 116 | East of The Hayes |
| Map 5 | 122 | Land Adjoining Mill Wheel Car Park |
| Hartshorne | 124 | Land at Junction of Brook Street, Repton Road |
| Map 6 | 45 | Field Avenue |
| Hatton | 46 | Hassall Road |
| Map 7 | 50 | South of Egginton Road/Corner of Peacroft Lane |
| Hilton | 51 | Humber Street/Welland Road |
| | 53 | South of Main Street |
| | 55 | Wellavon Playground, Welland Road/Avon Way |
| | 170 | Mease Meadow |
| | 171 | Amenity area south of cycle route, Washford Road |

| Settlement | Site Ref | Site Name |
|---|-------------------------|--|
| Hilton continued | 172 | Amenity area south of cycle route, The Mease |
| | 173 | Washford Road |
| | 174 | Land between A5132 and New Road |
| | 175 | Bren Way |
| | 176 | Land north of Egginton Road |
| | 177 | Off Pegasus Way |
| | 178 | Woodland, South of the Mease |
| | 180 | Corner of Bren Way/Enfield Close |
| | 181 | Land adjacent to Hilton Brook, The Mease |
| | 182 | Enfield Close |
| | 196 | Bancroft Close |
| | 197 | Willowfields |
| | 198 | Foss Road |
| Map 8 Lees | 152 | Village Green |
| Map 9 Linton | 168 | Linton Orchard |
| Map 10 Melbourne and Kings Newton | 58 | West of Packhorse Road |
| | 59 | North of Station Road |
| | 60 | Washpit, Station Road |
| | 61 | Off Acacia Drive |
| | 70 | Holy well, Wards Lane |
| | 77 | Church Close |
| | 84 | The Bowling Green, Castle Street |
| | 87 | Grange Close Recreation Ground |
| 179 | Kings Newton Bowls Club | |

| Settlement | Site Ref | Site Name |
|-------------------|-----------------|--|
| Map 11A | 155 | Verge adjacent to Orchard |
| Milton | 164 | Village Green, Mount Pleasant Road |
| Map 11B | 93 | East of High Street and south of Askew Grove |
| Repton | 94 | North of Milton Road |
| | 95 | Land at the Crescent |
| | 96 | Mitre Drive |
| | 98 | Pinfold Lane |
| | 162 | Land opposite the arboretum on Pinfold Lane |
| | 163 | Arboretum on Pinfold Lane |
| Map 12 | 127 | North of Yew Tree Road |
| Rosliston | | |
| Maps 13 A & B | 99 | South of London Road |
| Shardlow | 100 | Glenn Way |
| | 101 | The Wharf |
| Map 14 | 183 | Berwick Drive |
| Stenson Fields | 184 | South of Burnside Close |
| | 186 | Harebell Lane |
| | 187 | West of Earls Drive |
| | 188 | East of Earls Drive |
| | 189 | Outran Way/Jessop Drive |
| | 190 | Wilton Close |
| | 191 | Bicester Avenue |
| | 192 | Pilgrims Way/Zetland Crescent |
| | 193 | Beaufort Road |

| | Settlement | Site Ref | Site Name |
|--------------------|----------------------------|-------------------|---------------------------------------|
| | Stenson Fields | 194 | Wragley Way |
| | continued | 195 | Hambledon Drive |
| Swadlincote | Map15 | 17 | Off Gresley Wood Road |
| | Church Gresley | 18 | Gresley Wood, Gresley Wood Road |
| | | 19 | Lathkill Dale |
| | | 20 | Wye Dale |
| | | 21 | Fabis Close |
| | Map 16 | | |
| | Castle Gresley | 15 | War Memorial (1) |
| | Map 17 | 2 | Aston Drive |
| | Midway | 3 | South Of Edgecote Drive |
| | | 4 | Off Lawns Drive |
| | | 5 | Spring Farm Road |
| | | 6 | Sandholes Open Spaces, Eastfield Road |
| | Map 18 | | |
| | Swadlincote Town Centre | 169 | Diana Memorial Garden |
| | Map 19 | 9 | Fairfield Crescent |
| | Newhall | | |
| | Map 20 | 22 | Sorrel Drive |
| Woodville | 23 | Falcon Way | |
| | 24 | Kingfisher Avenue | |
| | 25 | Tern Avenue | |

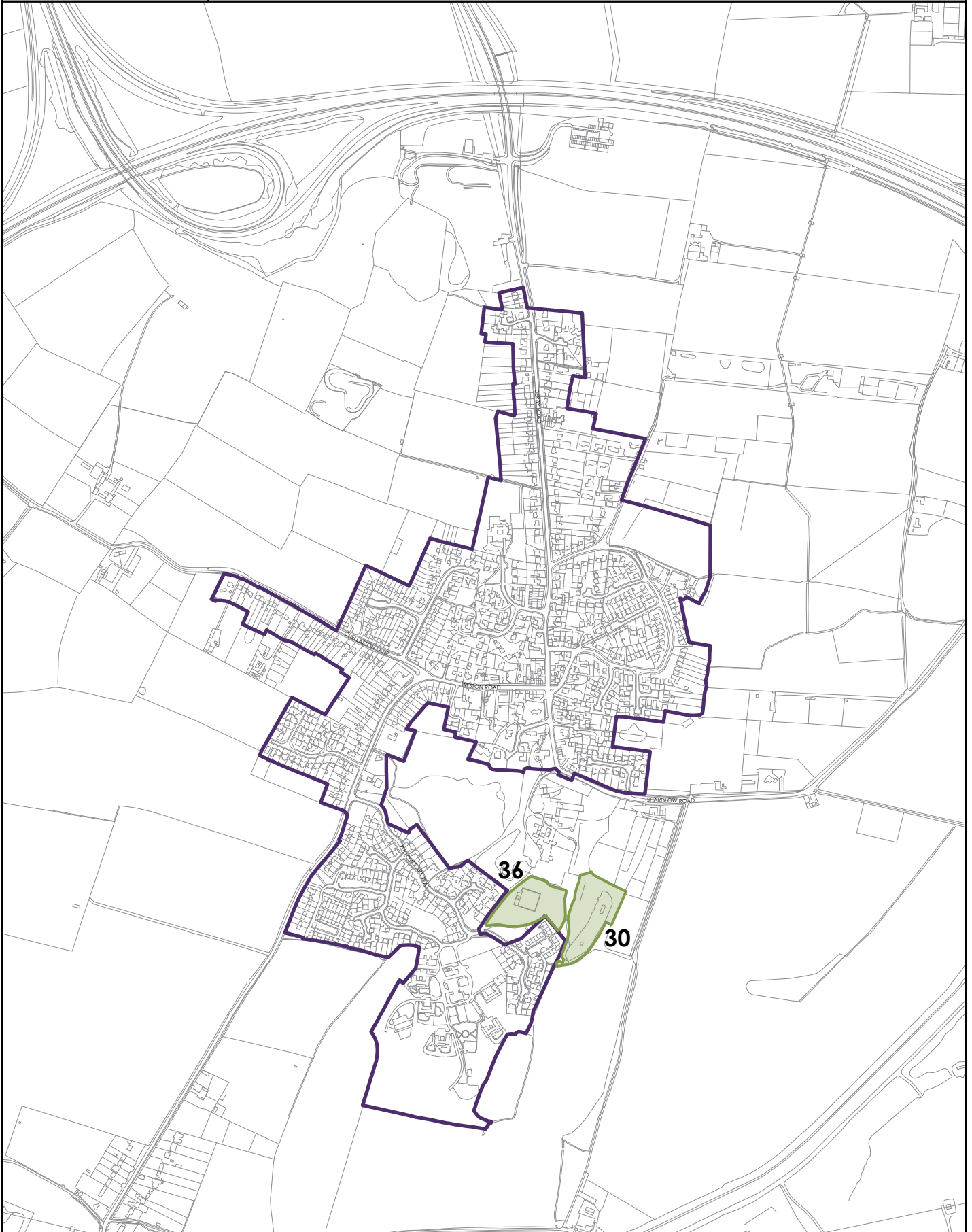
| Settlement | Site Ref | Site Name |
|-------------------|-----------------|--|
| Map 21 | 130 | North of Rose Lane |
| Ticknall | 131 | North of Main Street |
| | 132 | North of A514, opposite Calke Abbey entrance |
| | 135 | Ingleby Lane — east |
| | 136 | Ingleby Lane — west |
| | 138 | Ashby Road grass triangle |
| | 140 | Main Street, entrance and verges to Calke Park |
| Map 22 | | |
| Walton on Trent | 159 | Walton Playing Field |
| Map 23 | | |
| Weston on Trent | 144 | King's Mill Lane, adjoining primary school |
| Map 24 | 105 | South of Trent and Mersey canal |
| Willington | 107 | North of Twyford Road |
| | 110 | Hall Lane Recreation Area |
| | 111 | Trent Avenue Playing Field |
| | 112 | South of Twyford Road |

THIS PAGE IS INTENTIONALLY BLANK

Local Green Space Maps



MAP 1: Local Green Spaces in Aston on Trent



Local Green Space



Settlement Boundary

© Crown copyright. All rights reserved.
100019461 2014.

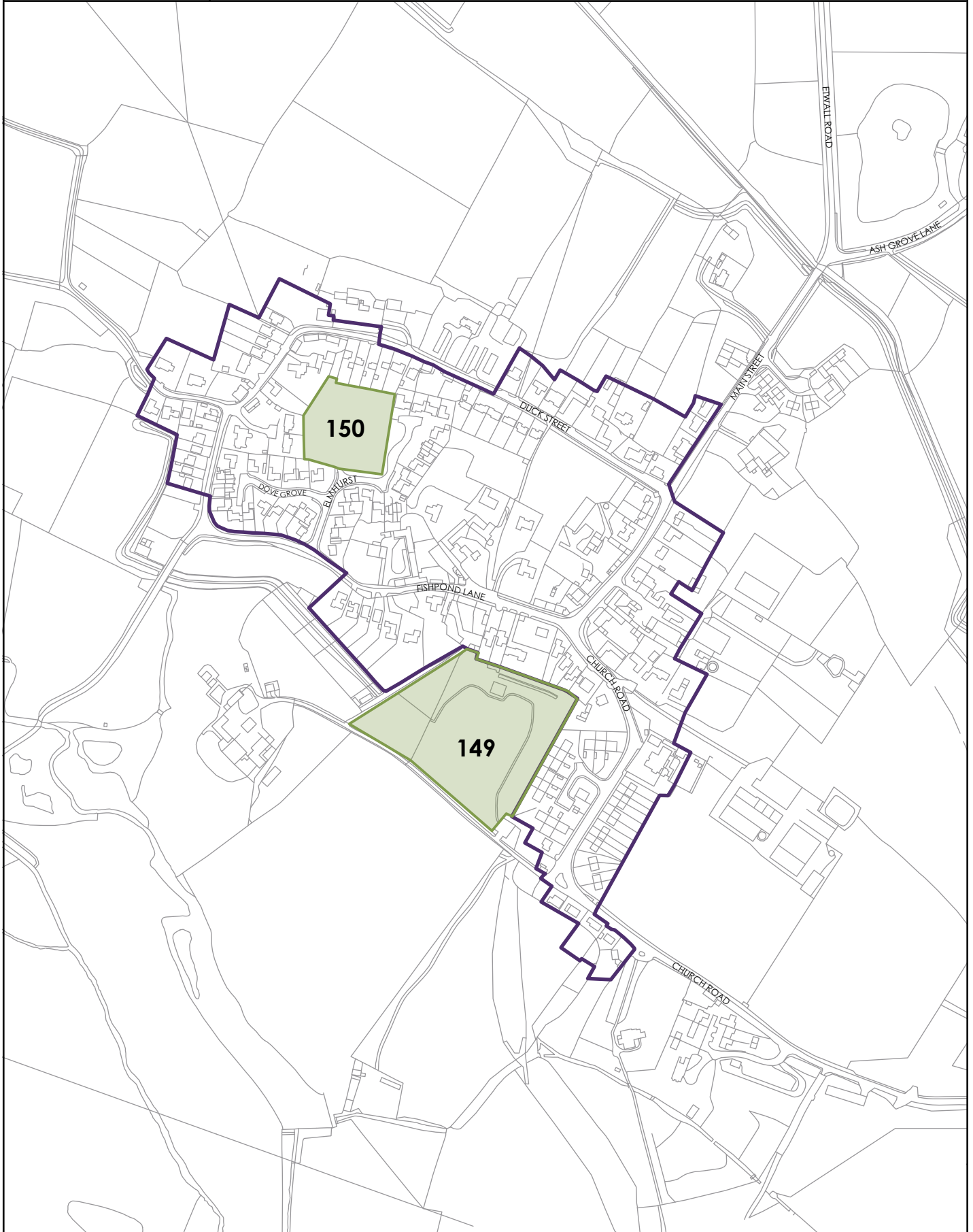
Scale: 1:10000 at A4

Date: Jan 2019





MAP 2: Local Green Spaces in Egginton



Local Green Space



Settlement Boundary

© Crown copyright. All rights reserved.
100019461 2014.

Scale: 1:5000 at A4

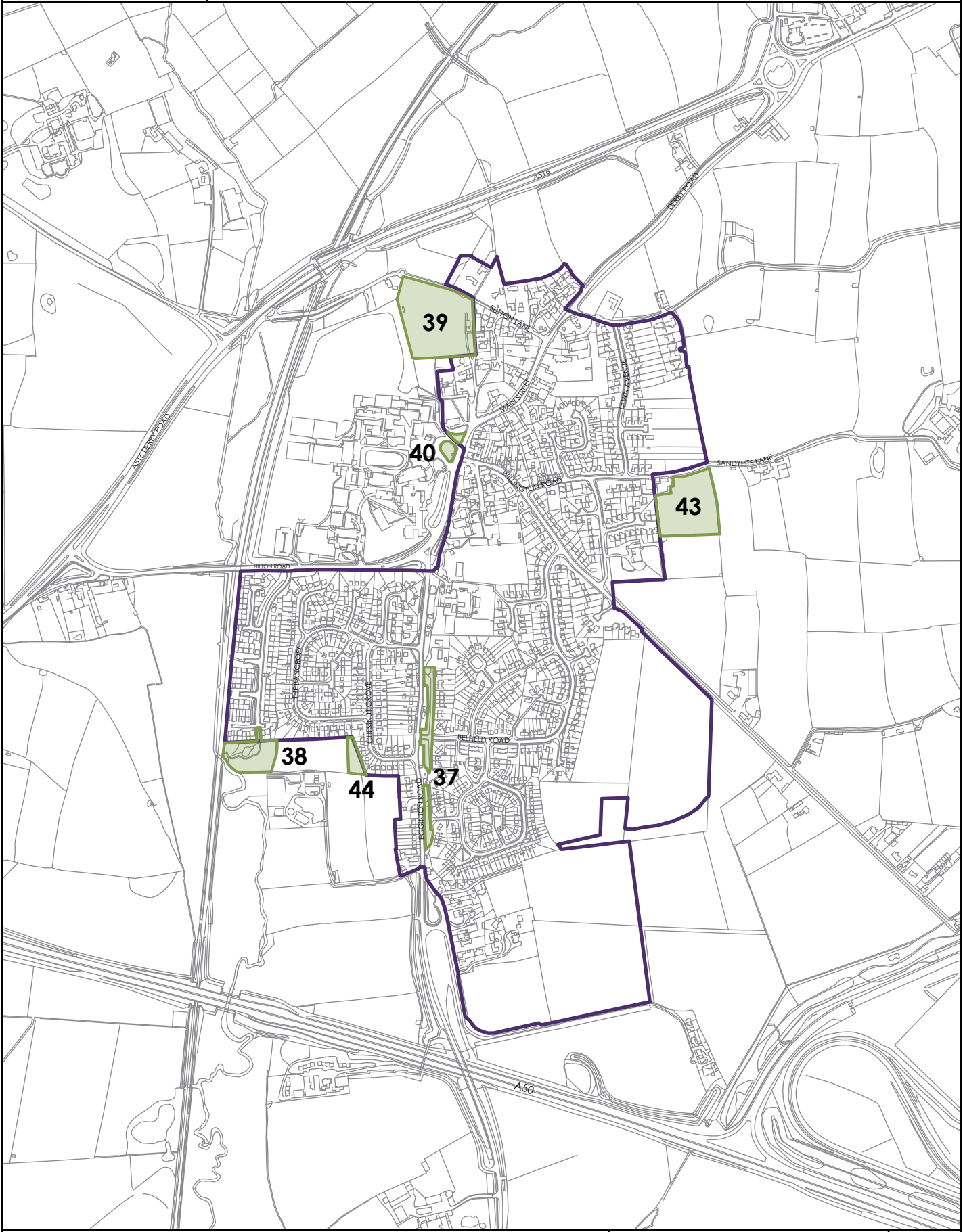
Date: Jan 2019



NORTH



MAP 3: Local Green Spaces in Etwall



Local Green Space



Settlement Boundary

© Crown copyright. All rights reserved. 100019461 2014.

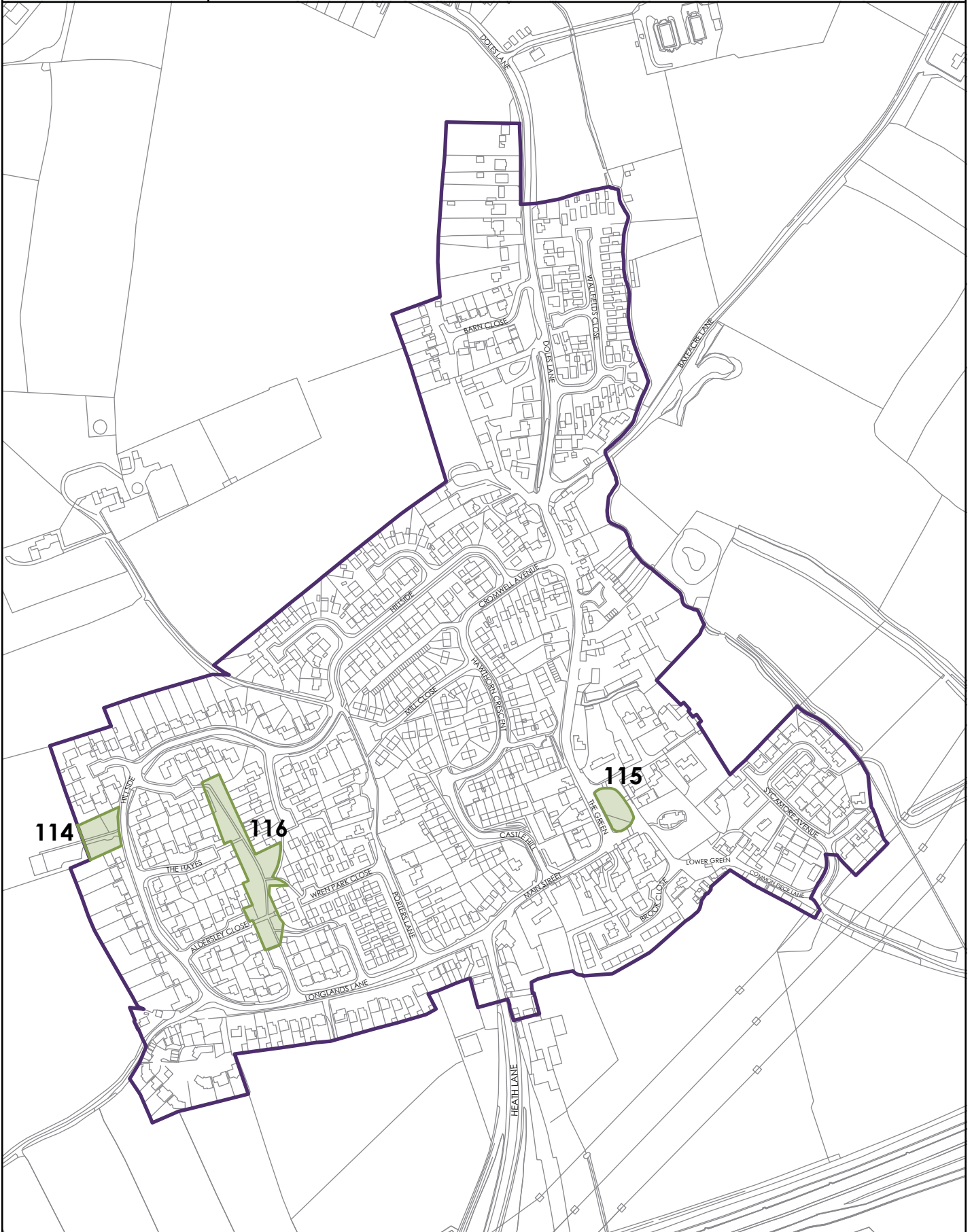
Scale: 1: 10000 at A4

Date: Jan 2019





MAP 4: Local Green Spaces in Findern



Local Green Space



Settlement Boundary

© Crown copyright. All rights reserved.
100019461 2014.


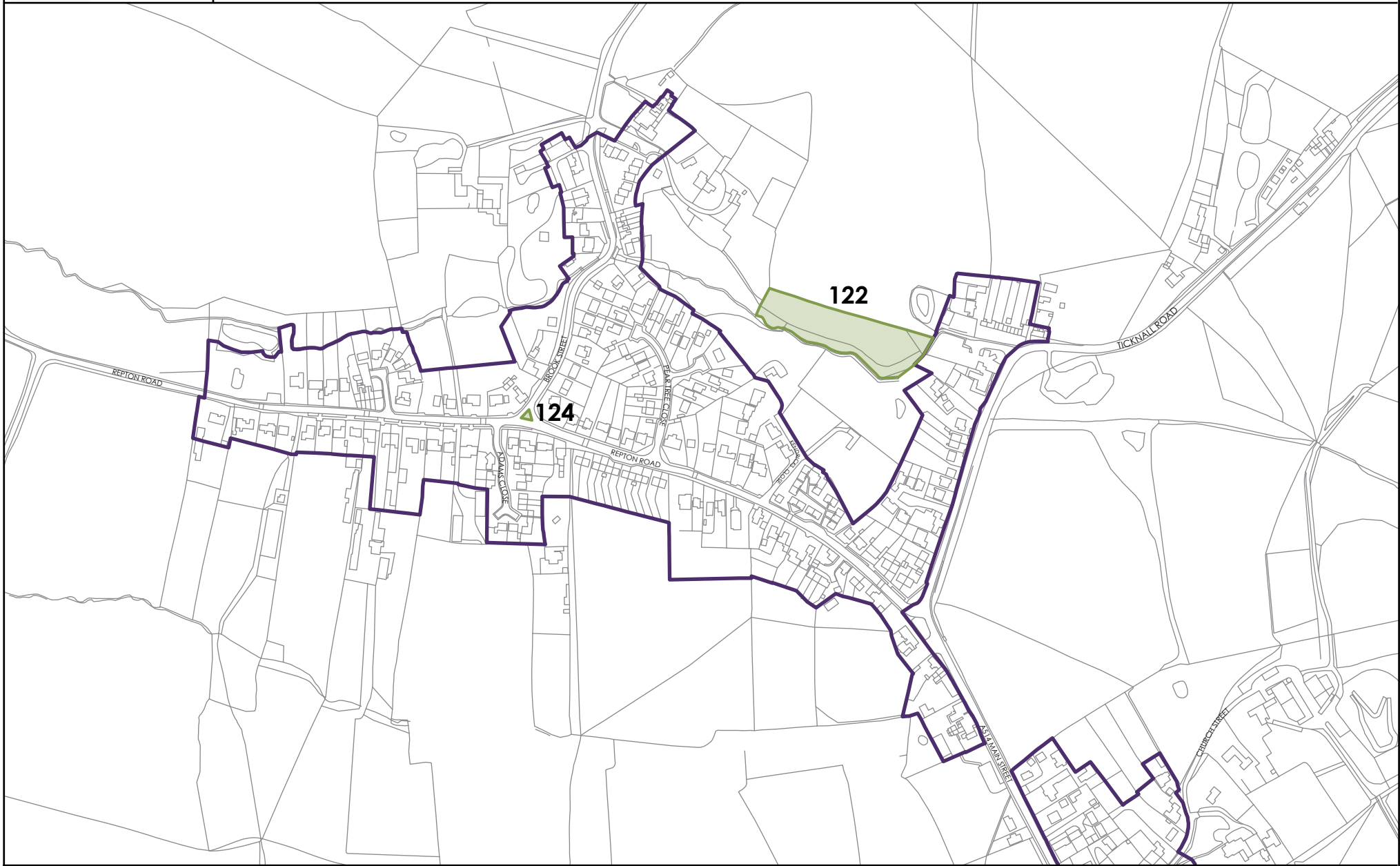
Scale: 1:5000 at A4

Date: Jan 2019





Map 5: Local Green Spaces in Hartshorne



Local Green Space



Settlement Boundary

© Crown copyright. All rights reserved.
100019461 2014.

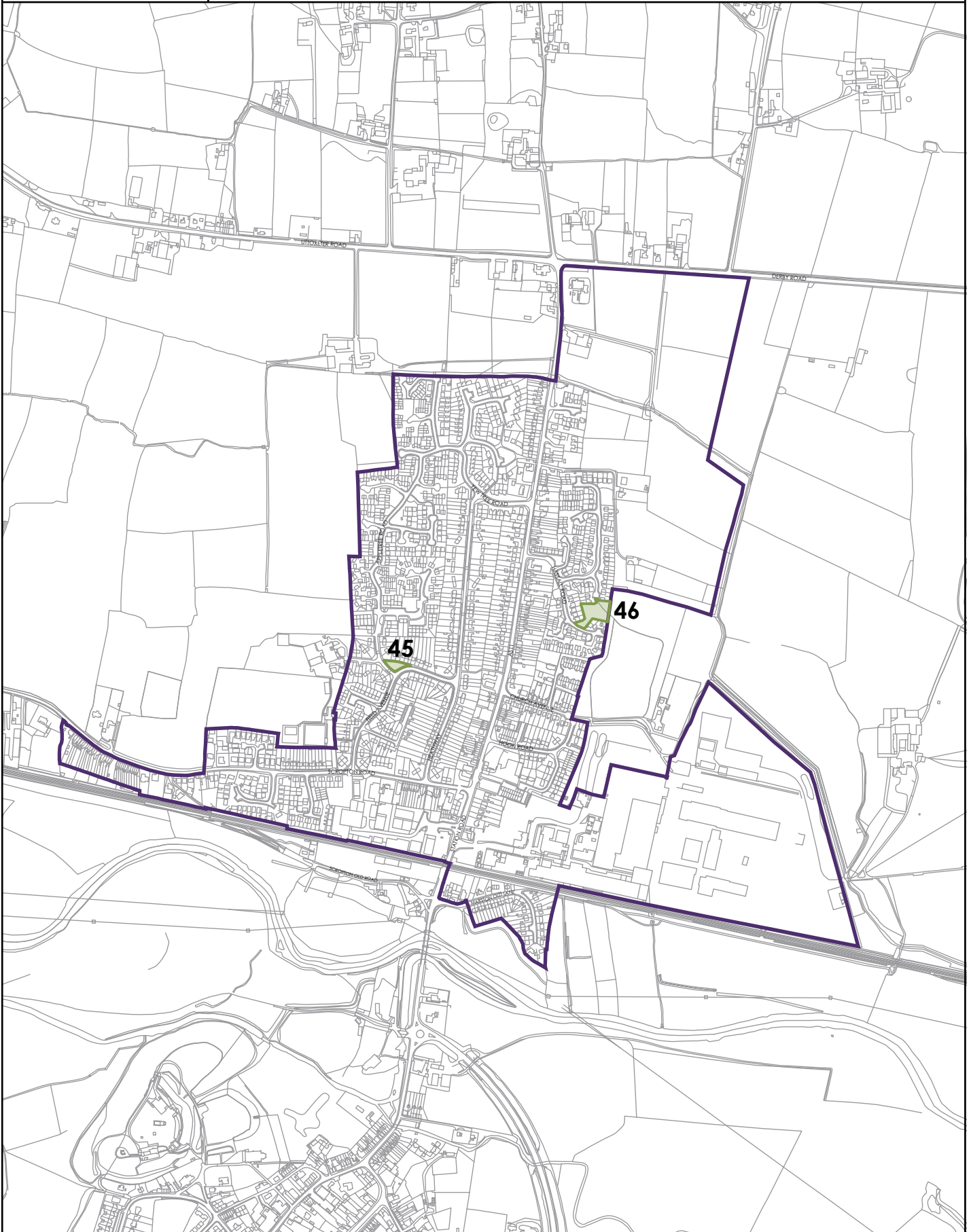
Scale: 1:5000 at A4

Date: Jan 2019





MAP 6: Local Green Spaces in Hatton



Local Green Space



Settlement Boundary

© Crown copyright. All rights reserved.
100019461 2014.

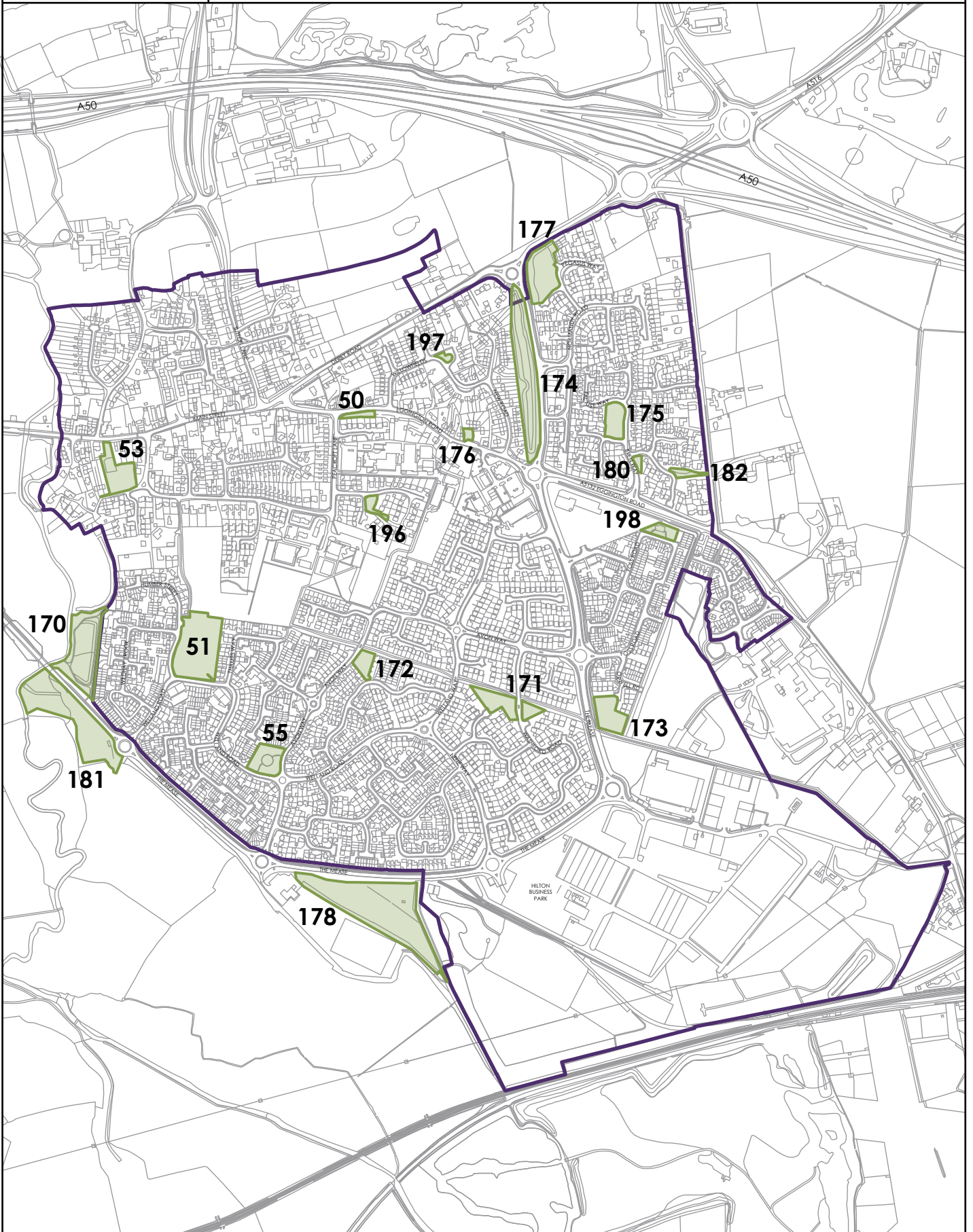
Scale: 1:10000 at A4

Date: Jan 2019





MAP 7: Local Green Spaces in Hilton



Local Green Space



Settlement Boundary

© Crown copyright. All rights reserved. 100019461 2014.

Scale: 1:10000 at A4

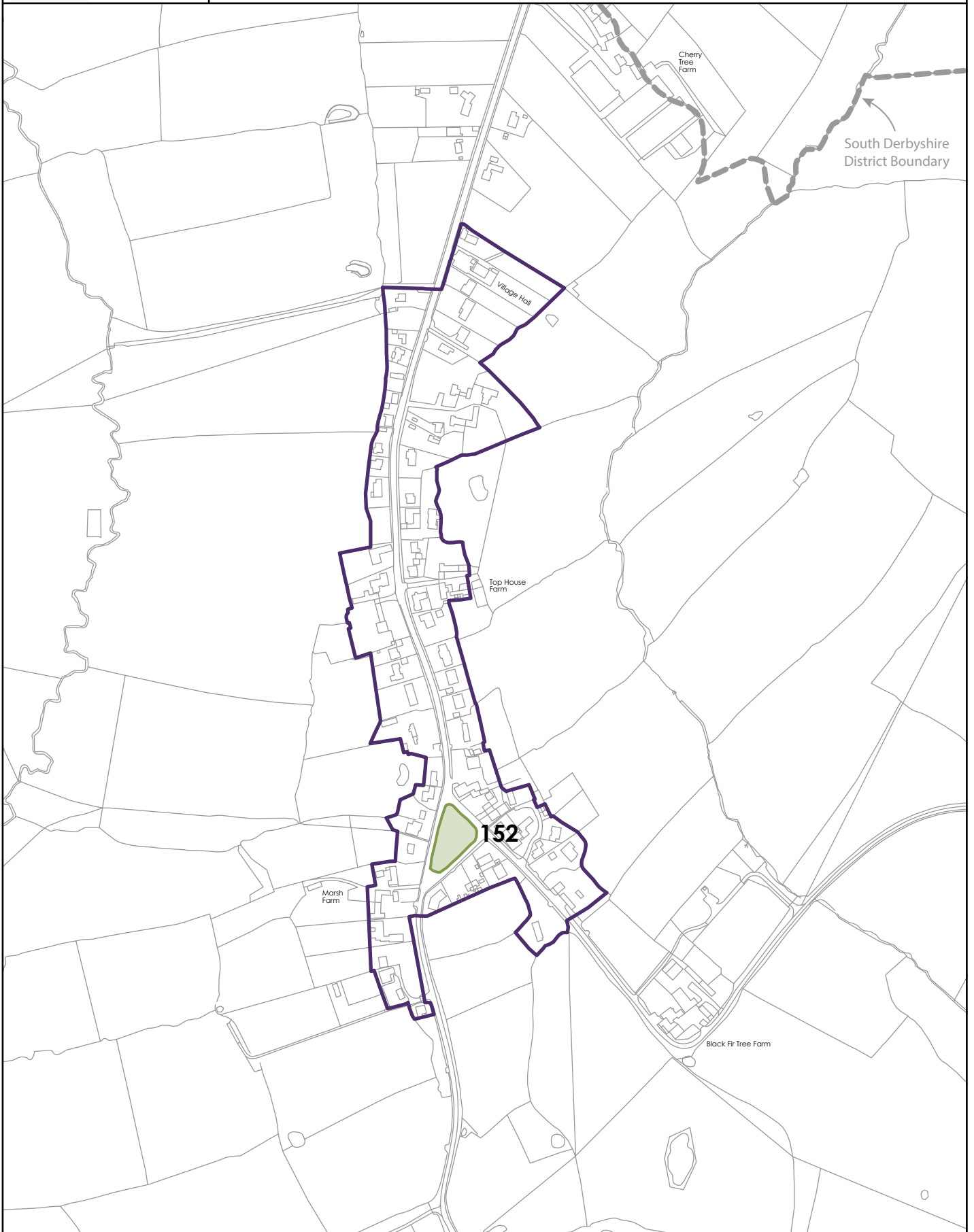
Date: Jan 2019



NORTH



MAP 8: Local Green Spaces in Lees



Local Green Space



Settlement Boundary

© Crown copyright. All rights reserved. 100019461 2014.

Scale: 1: 5000 at A4

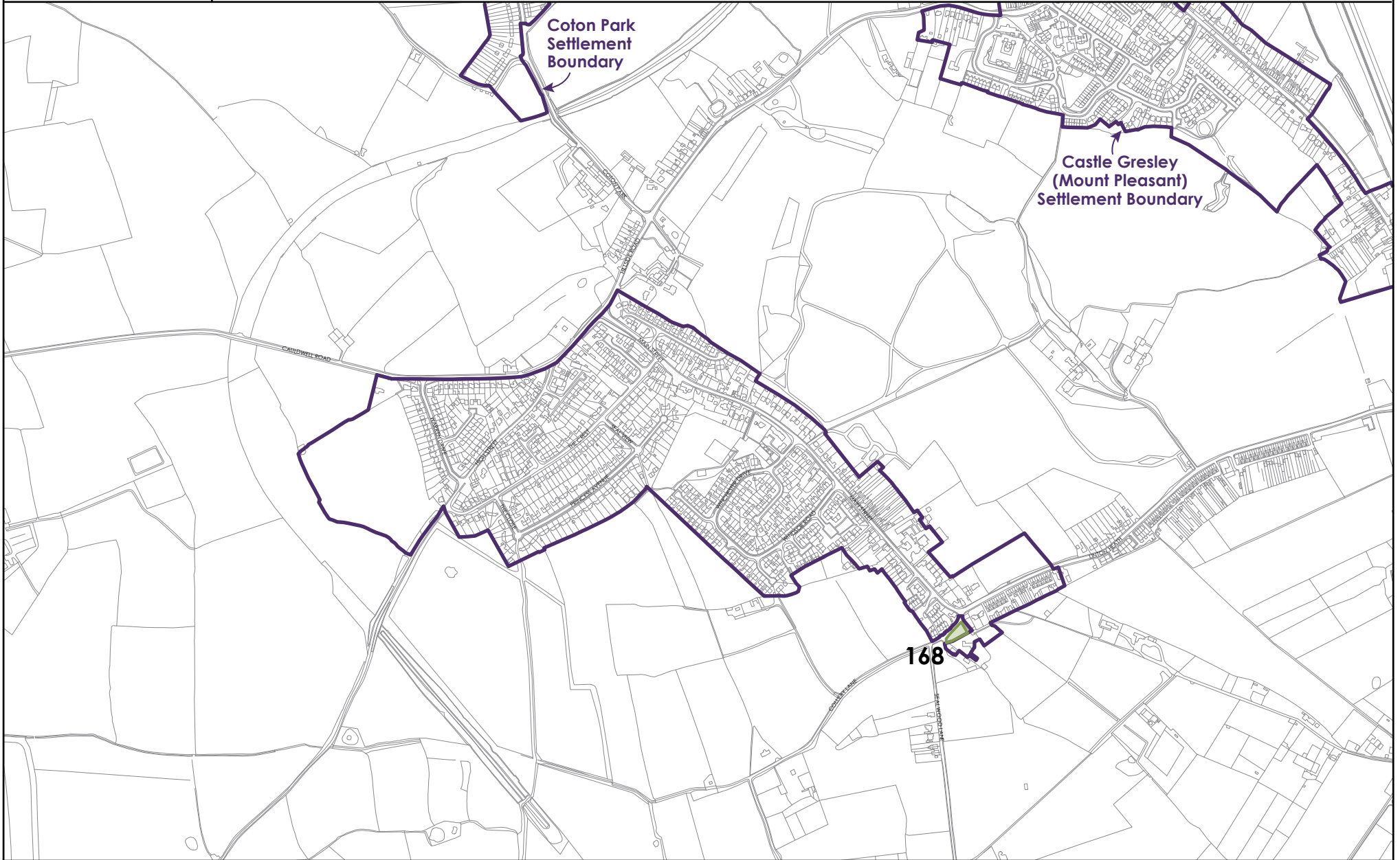
Date: Jan 2019



NORTH



MAP 9: Local Green Spaces in Linton



Local Green Space



Settlement Boundary

© Crown copyright. All rights reserved.
100019461 2014.

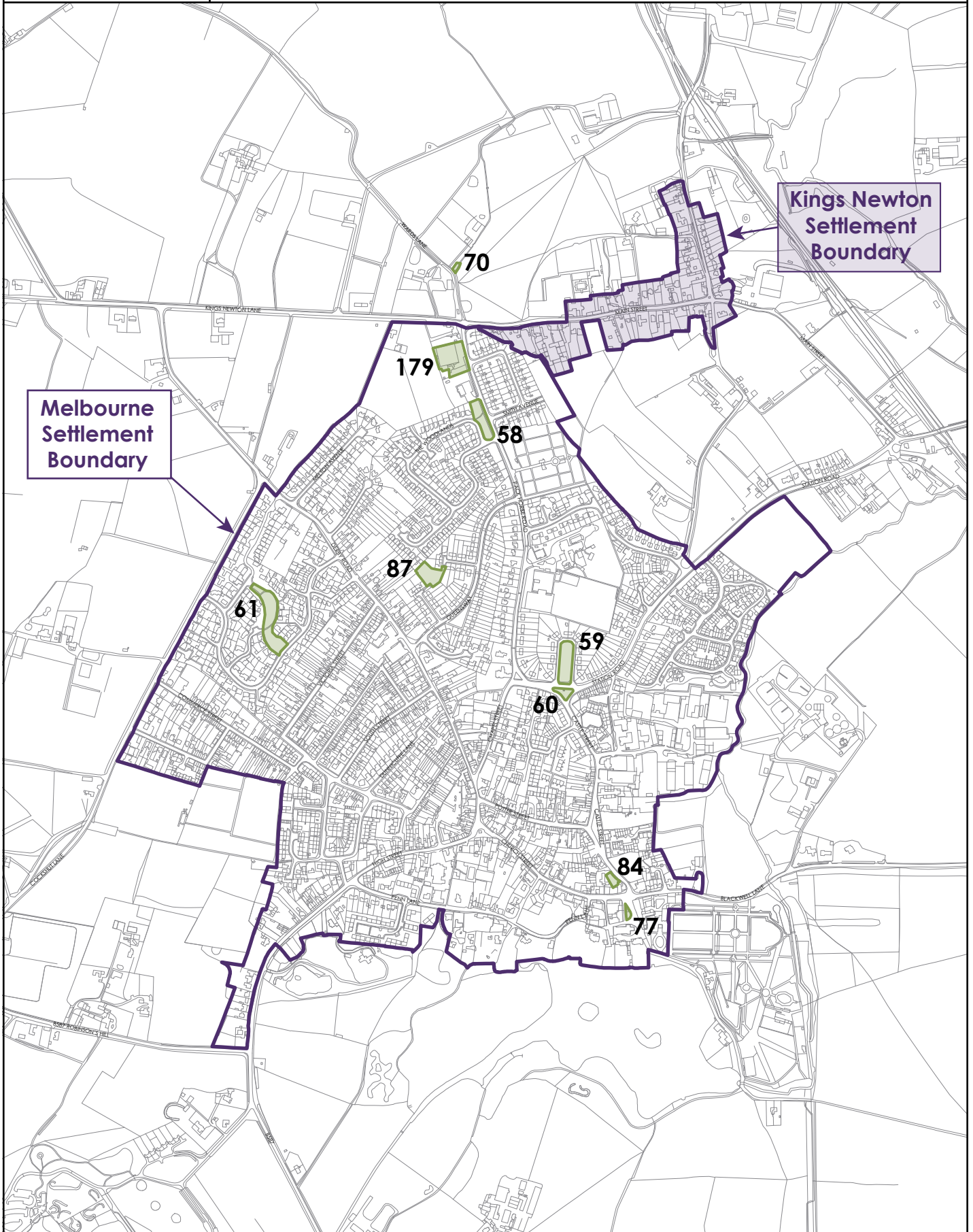
Scale: 1:10000 at A4

Date: Jan 2019





MAP 10: Local Green Spaces in Melbourne & Kings Newton



Local Green Space



Settlement Boundary

© Crown copyright. All rights reserved. 100019461 2014.


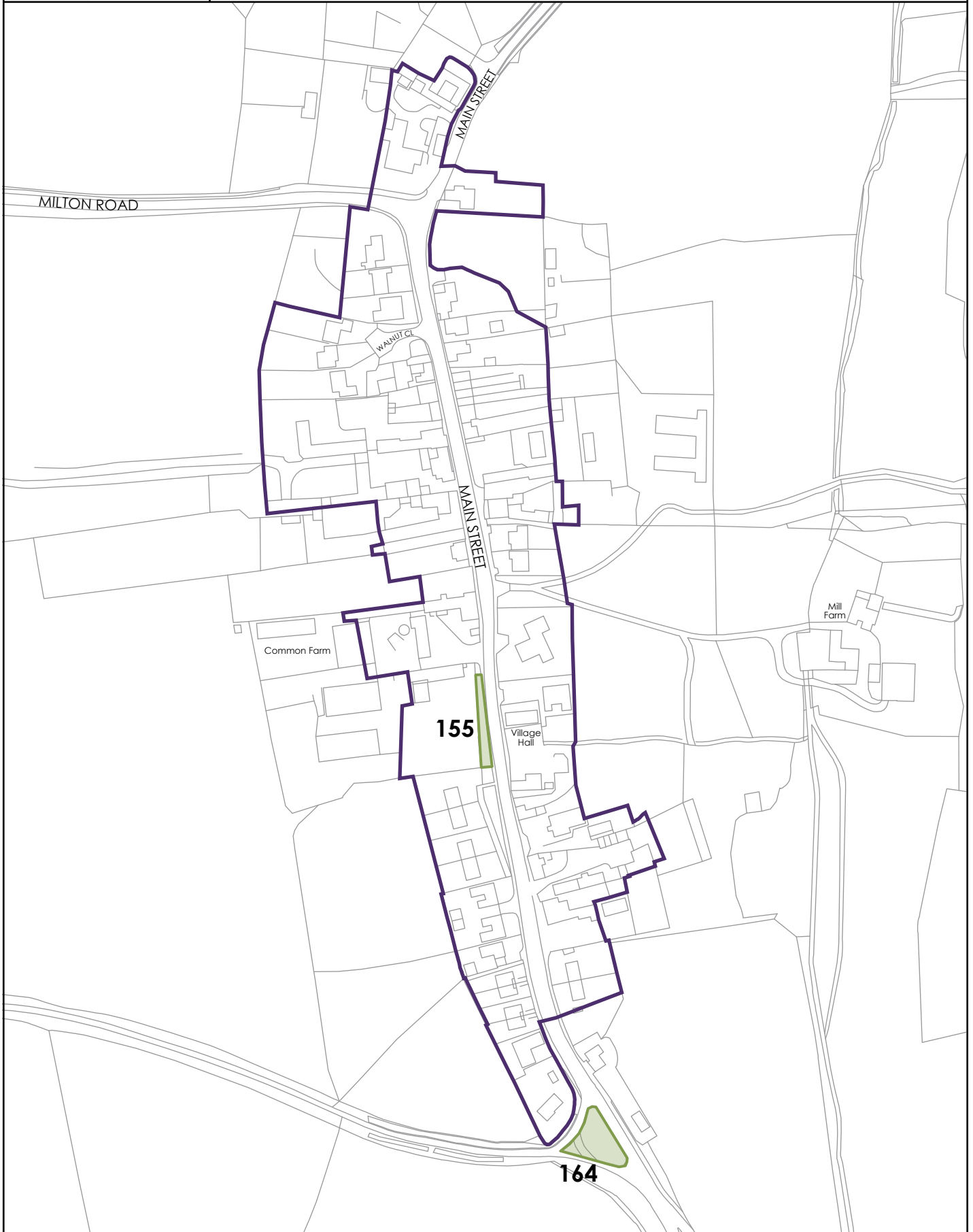
Scale: 1:10000 at A4

Date: Jan 2019





MAP 11a: Local Green Spaces in Milton



Local Green Space



Settlement Boundary

© Crown copyright. All rights reserved.
100019461 2014.

Scale: 1: 2500 at A4

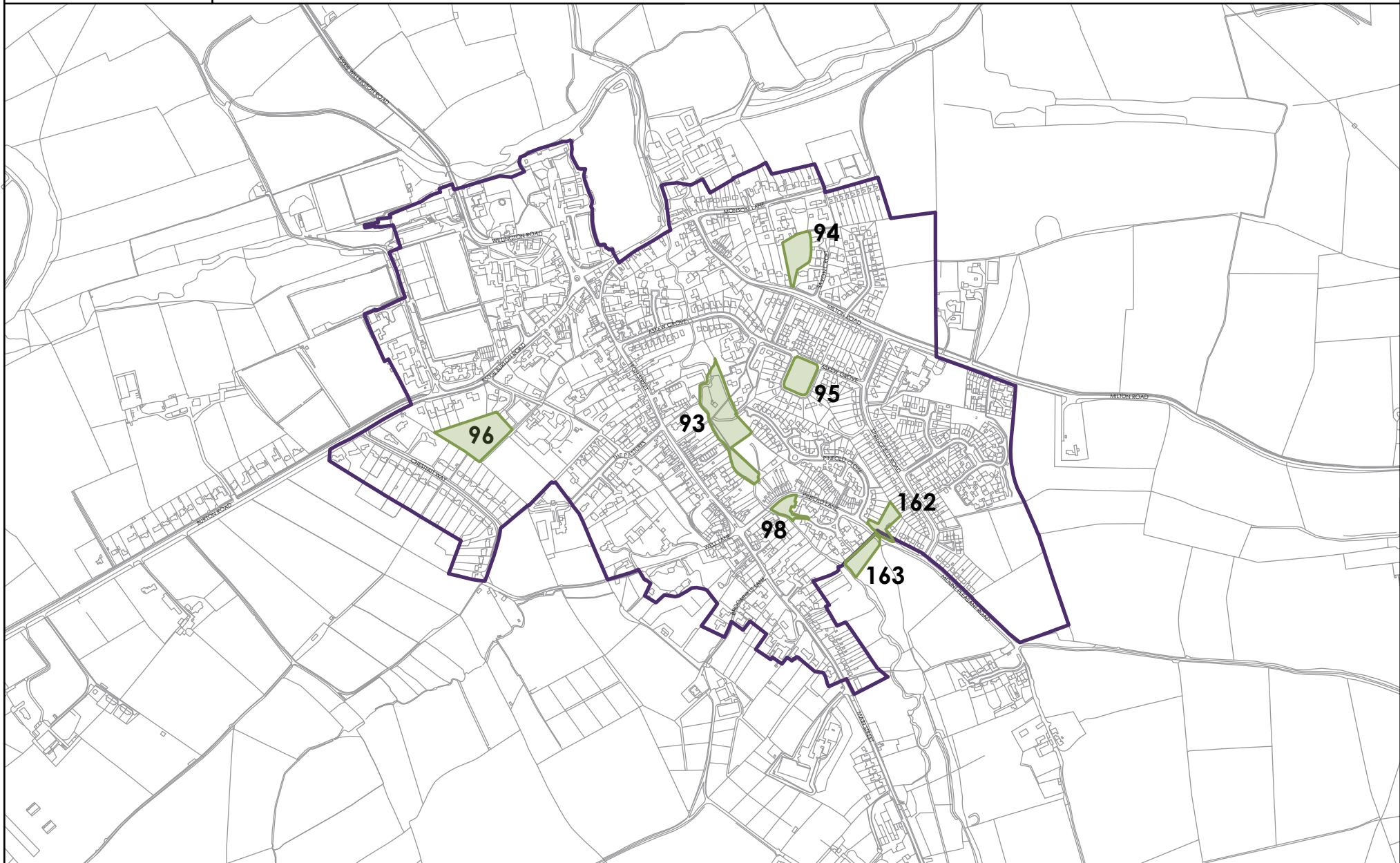
Date: Jan 2019



NORTH



MAP 11b: Local Green Spaces in Repton



Local Green Space



Settlement Boundary

© Crown copyright. All rights reserved.
100019461 2014.

Scale: 1:10000 at A4

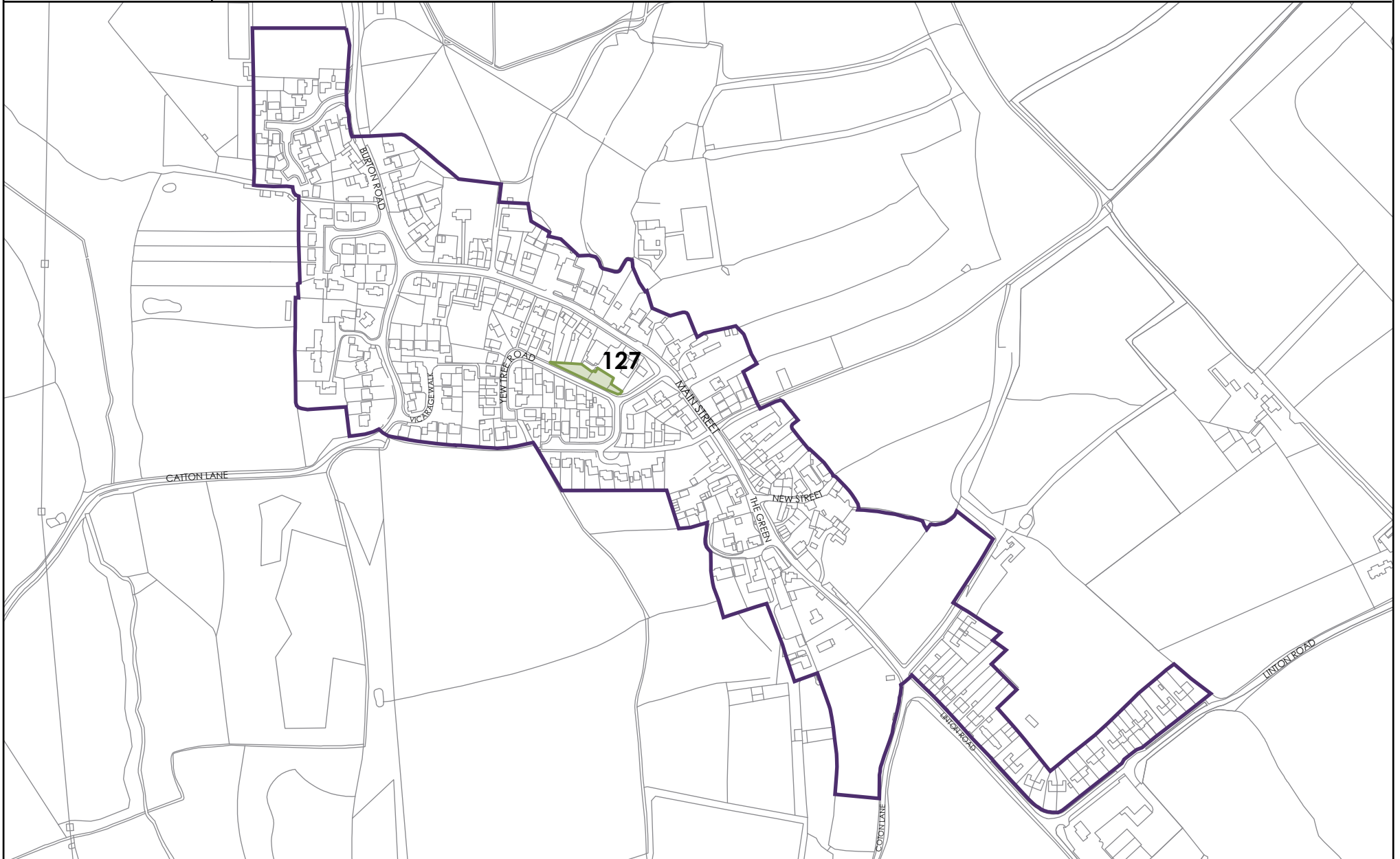
Date: Jan 2019



NORTH



MAP 12: Local Green Spaces in Rosliston



 Local Green Space
  Settlement Boundary

© Crown copyright. All rights reserved. 100019461 2014.

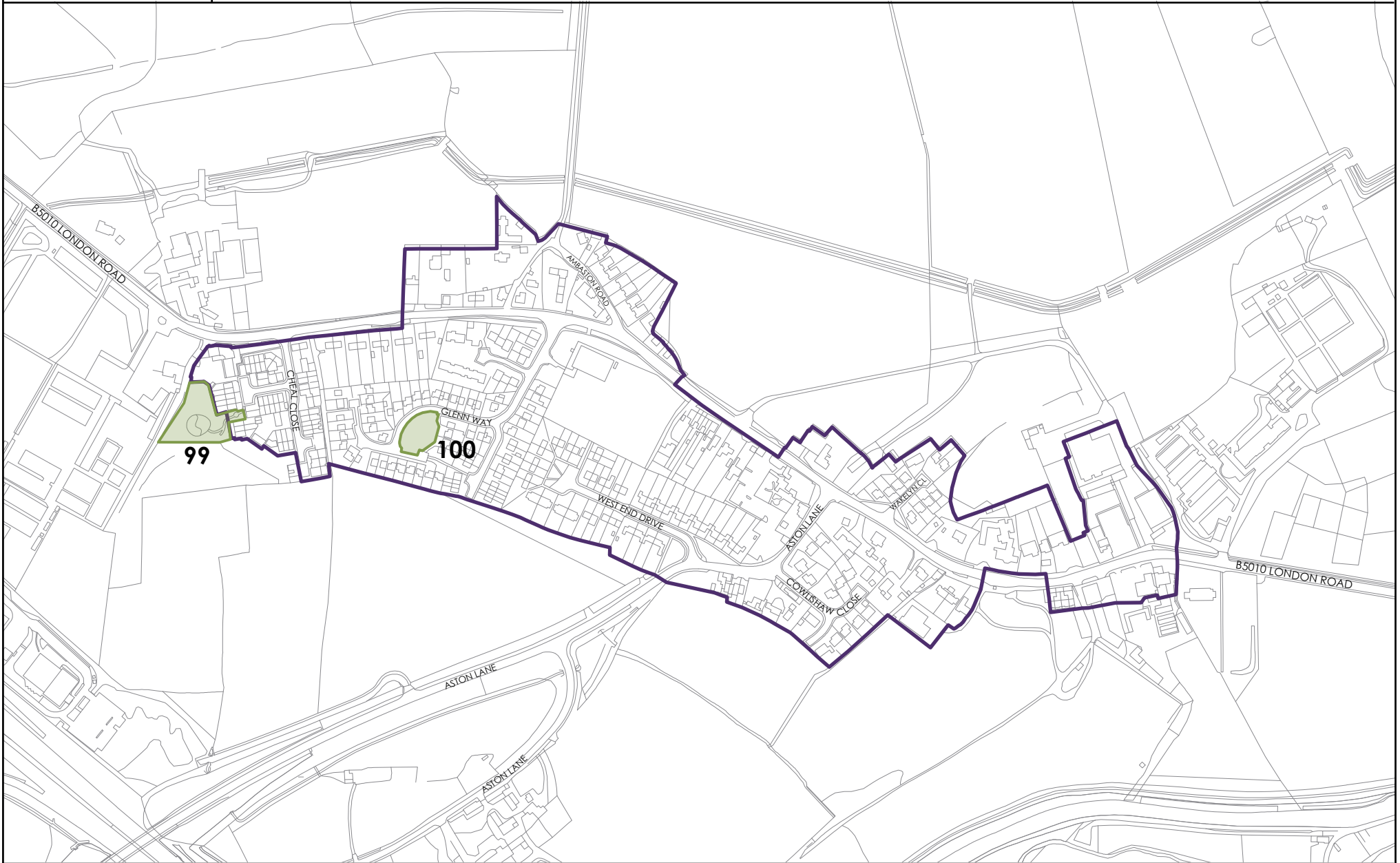
Scale: 1:5000 at A4

Date: Jan 2019





MAP 13a: Local Green Spaces in Shardlow (West)



Local Green Space



Settlement Boundary

© Crown copyright. All rights reserved. 100019461 2014.

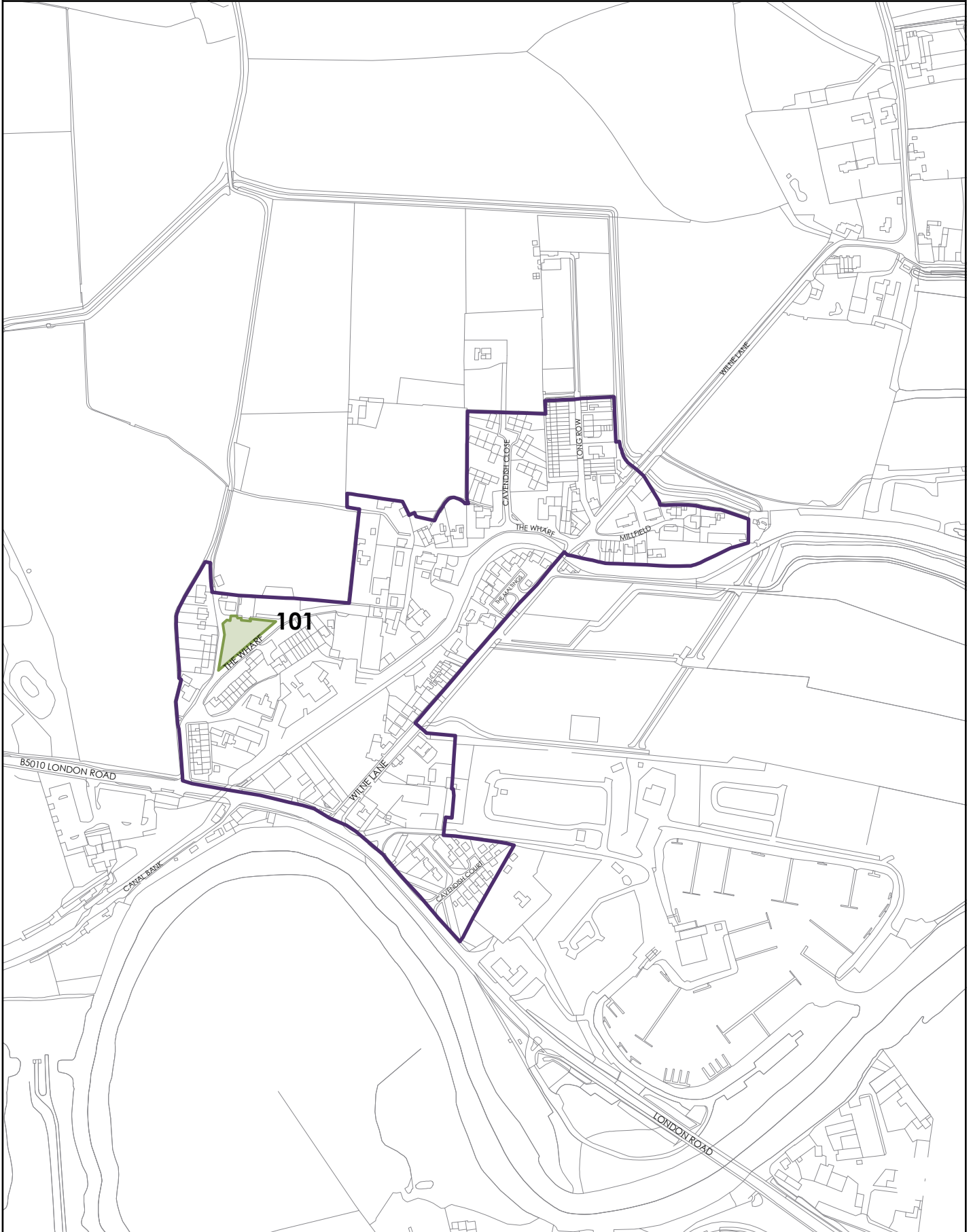
Scale: 1:5000 at A4

Date: Jan 2019





MAP 13b: Local Green Spaces in Shardlow (East)



Local Green Space



Settlement Boundary

© Crown copyright. All rights reserved.
100019461 2014.

Scale: 1:5000 at A4


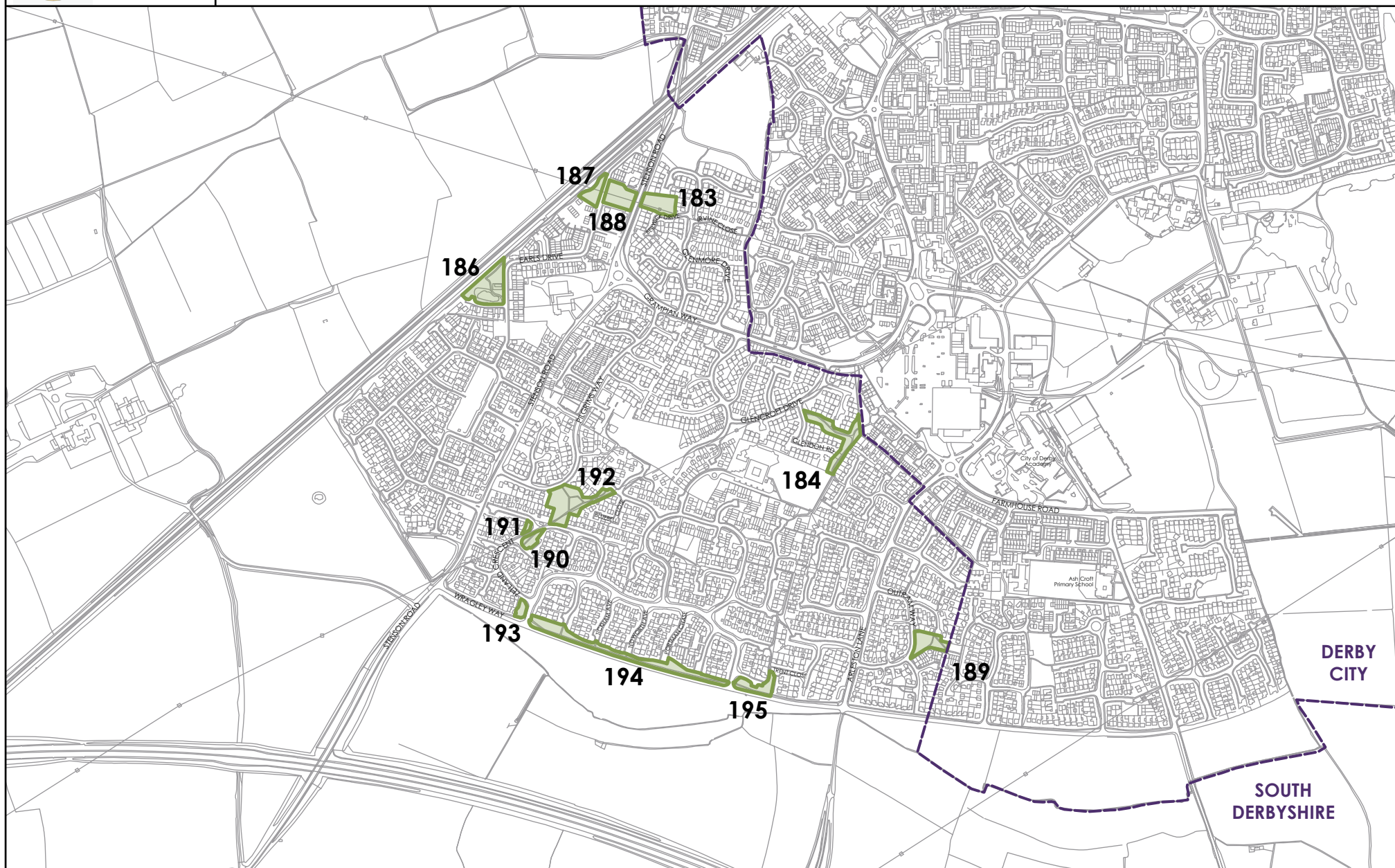
Date: Jan 2019



NORTH



MAP 14: Local Green Spaces in Stenson Fields



Local Green Space



South Derbyshire District Boundary

© Crown copyright. All rights reserved.
100019461 2014.

Scale: 1:10000 at A4

Date: Jan 2019



NORTH



MAP 15: Local Green Spaces in Church Gresley



Local Green Space



Settlement Boundary

(the whole of the map area is within Swadlincote Urban Area Settlement Boundary)

© Crown copyright. All rights reserved. 100019461 2014.

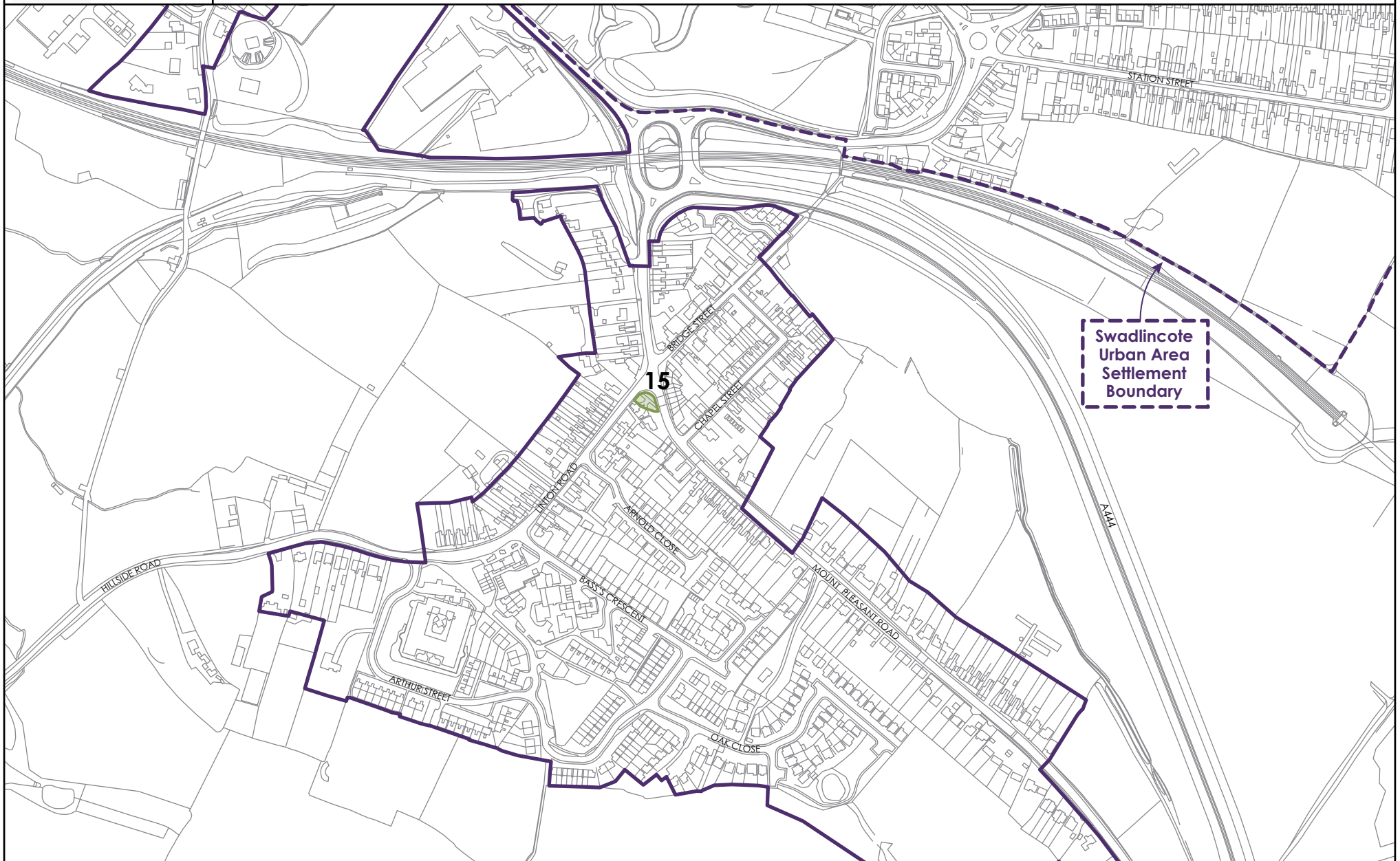
Scale: 1:5000 at A4

Date: Jan 2019






MAP 16: Local Green Spaces in Castle Gresley (Mount Pleasant)



Swadlincote Urban Area Settlement Boundary

15



Local Green Space



Settlement Boundary

© Crown copyright. All rights reserved. 100019461 2014.


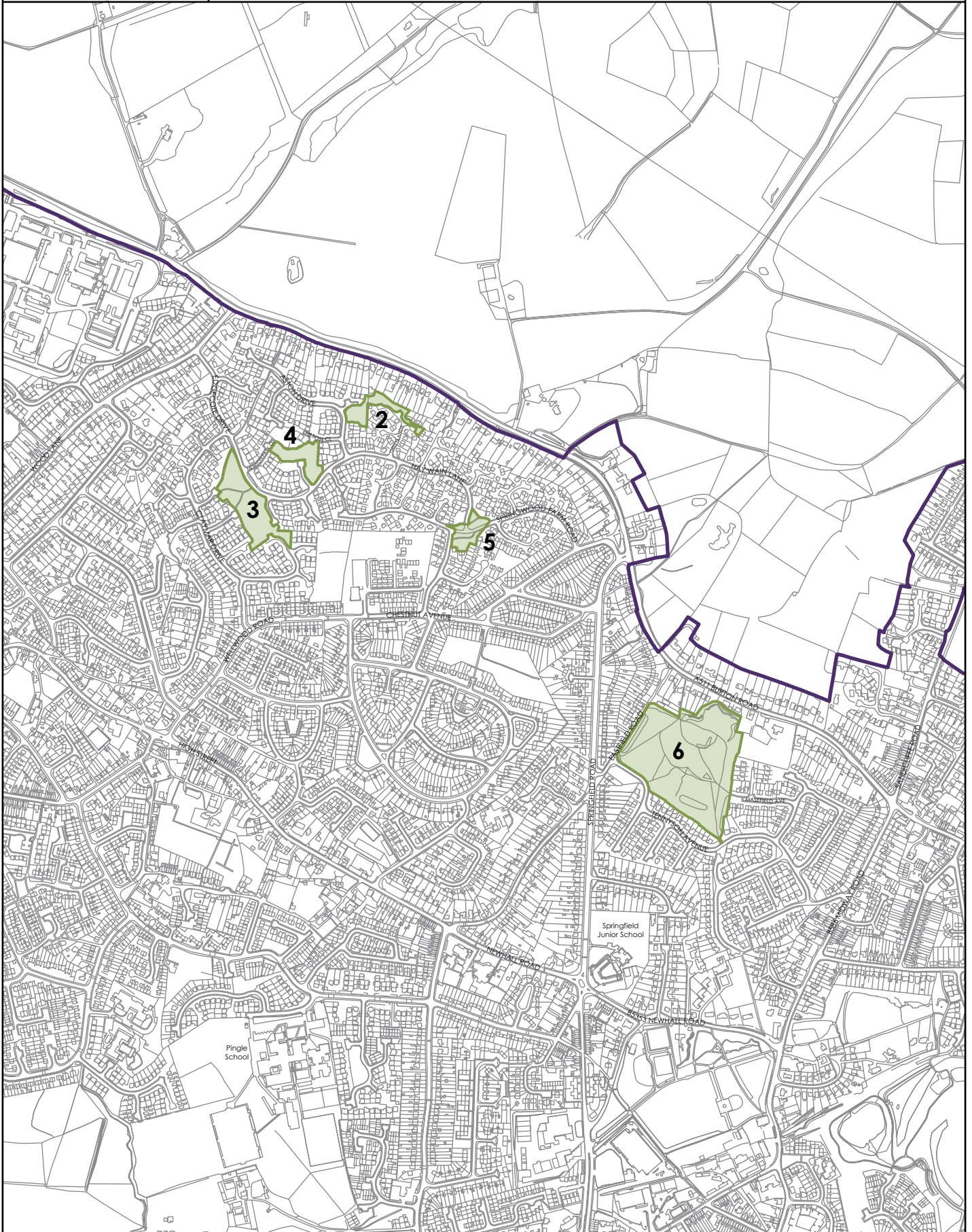
Scale: 1:5000 at A4

Date: Jan 2019





MAP 17: Local Green Spaces in Midway, Swadlincote



Local Green Space



Settlement Boundary

© Crown copyright. All rights reserved.
100019461 2014.

Scale: 1: 10000 at A4


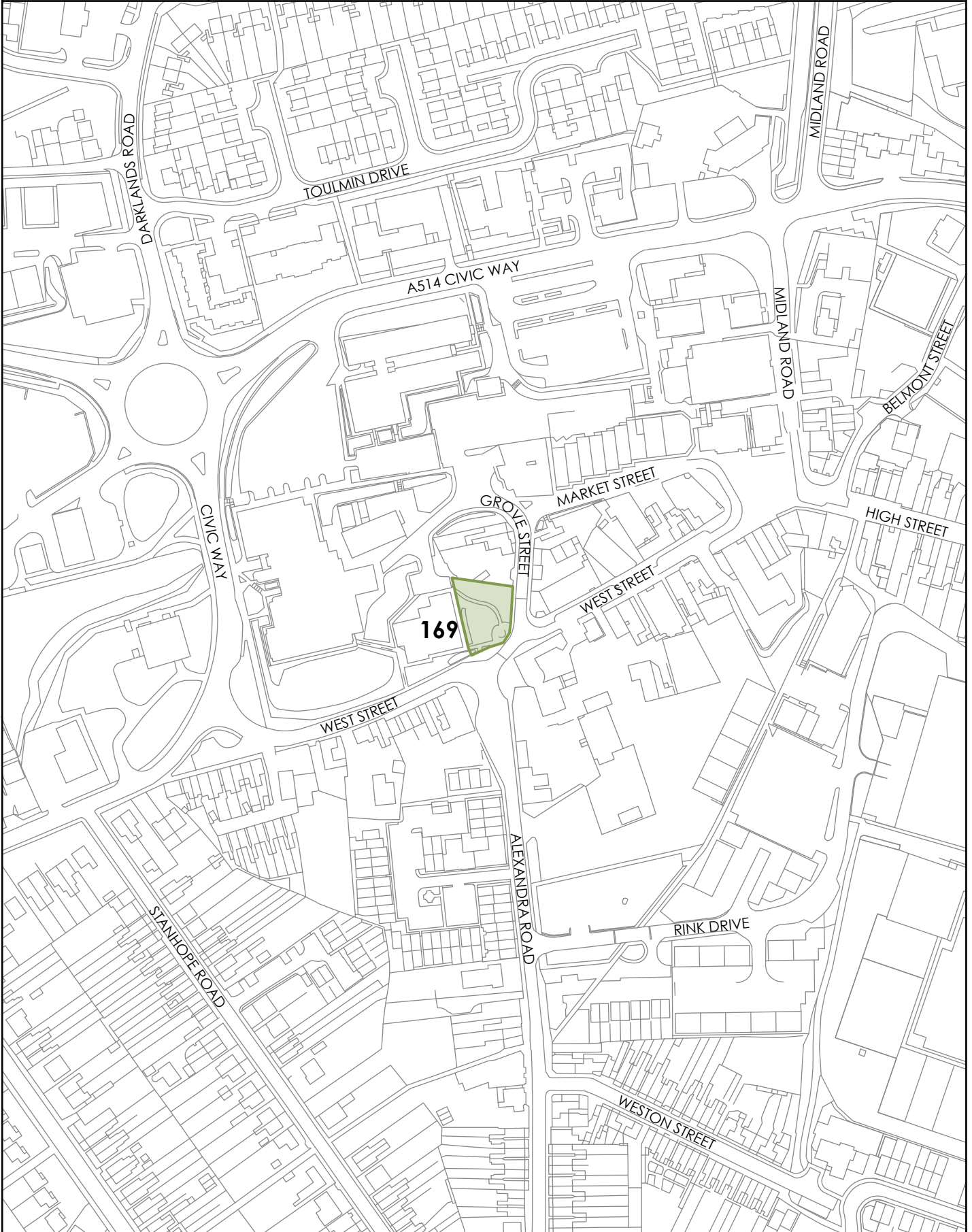
Date: Jan 2019



NORTH



MAP 18: Local Green Spaces in Swadlincote Town Centre



Local Green Space



Settlement Boundary

© Crown copyright. All rights reserved.
100019461 2014.

Scale: 1: 2500 at A4

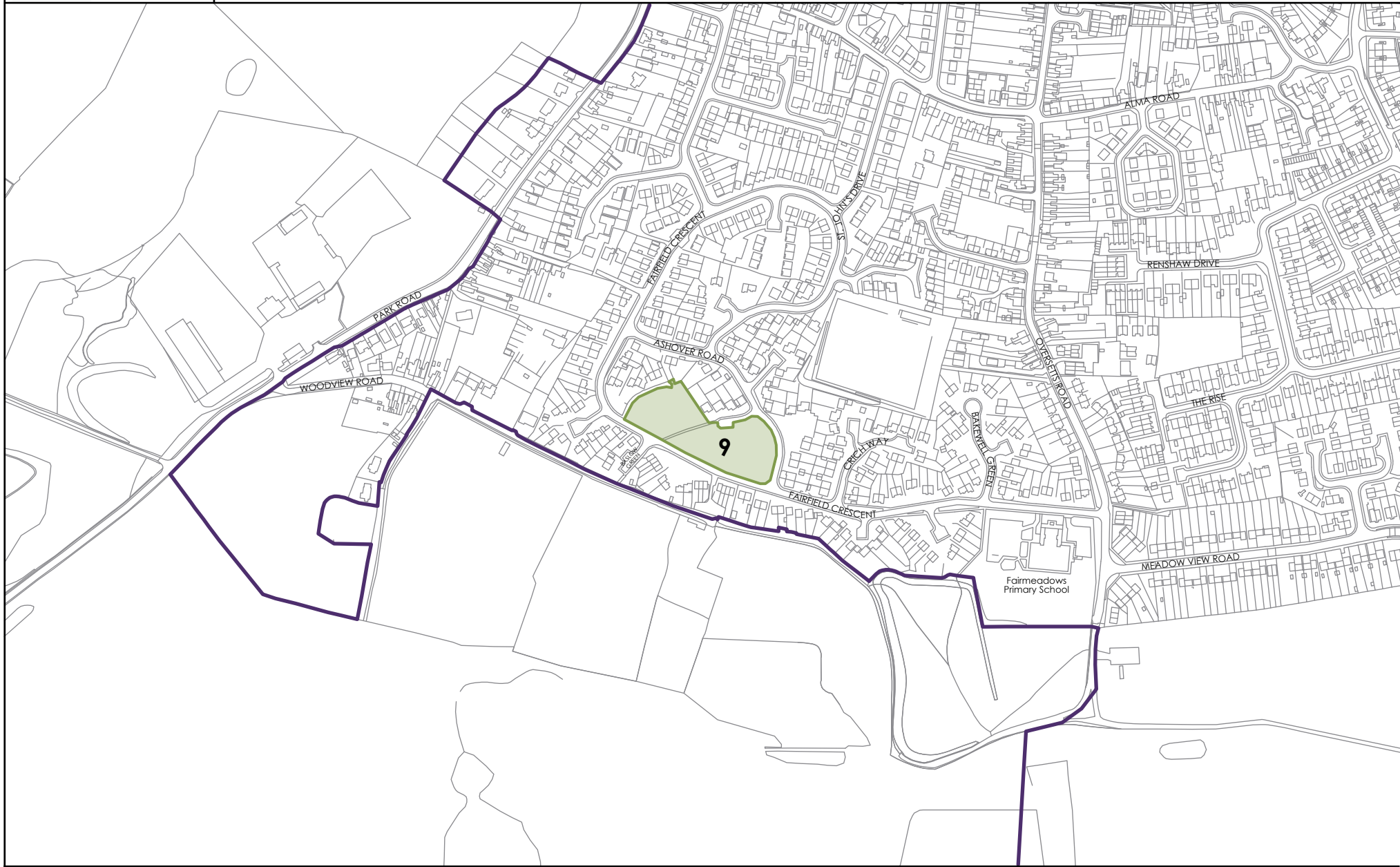
Date: Jan 2019



NORTH



MAP 19: Local Green Spaces in Newhall, Swadlincote



Local Green Space



Settlement Boundary

© Crown copyright. All rights reserved.
100019461 2014.

Scale: 1:5000 at A4

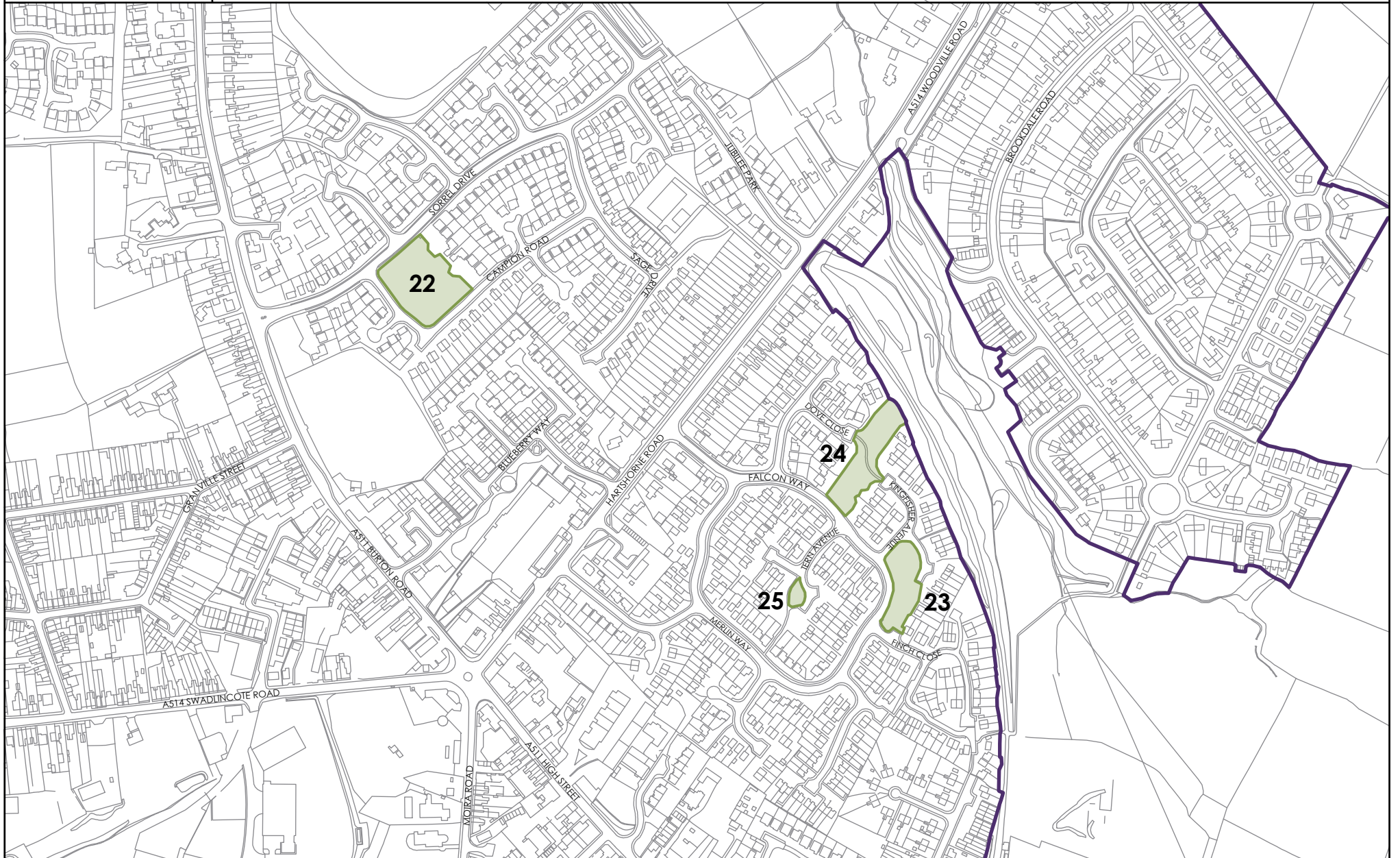
Date: Jan 2019



NORTH



MAP 20: Local Green Spaces in Woodville



Local Green Space



Settlement Boundary

© Crown copyright. All rights reserved.
100019461 2014.


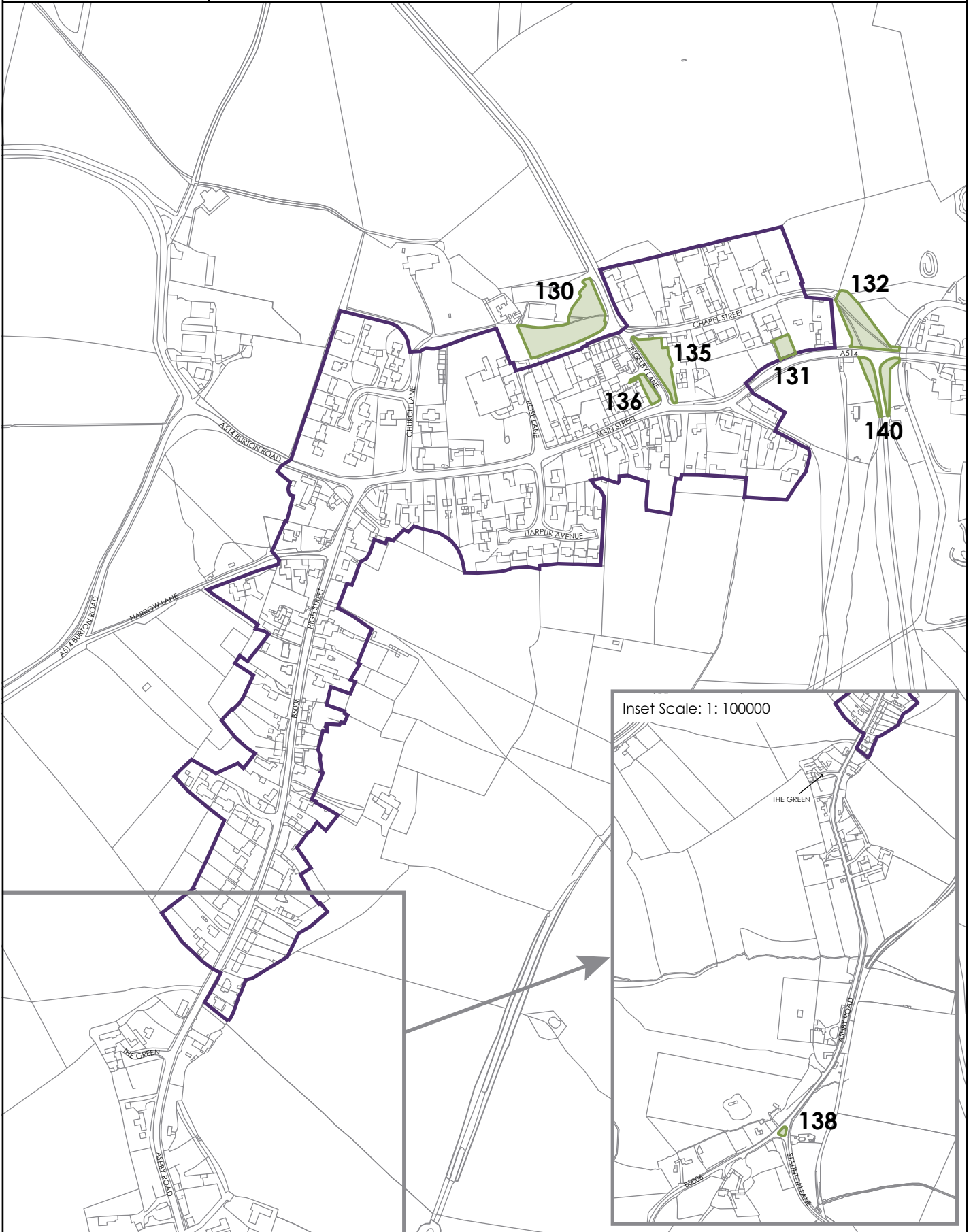
Scale: 1:5000 at A4

Date: Jan 2019





MAP 21: Local Green Spaces in Ticknall



Local Green Space



Settlement Boundary

© Crown copyright. All rights reserved.
100019461 2014.

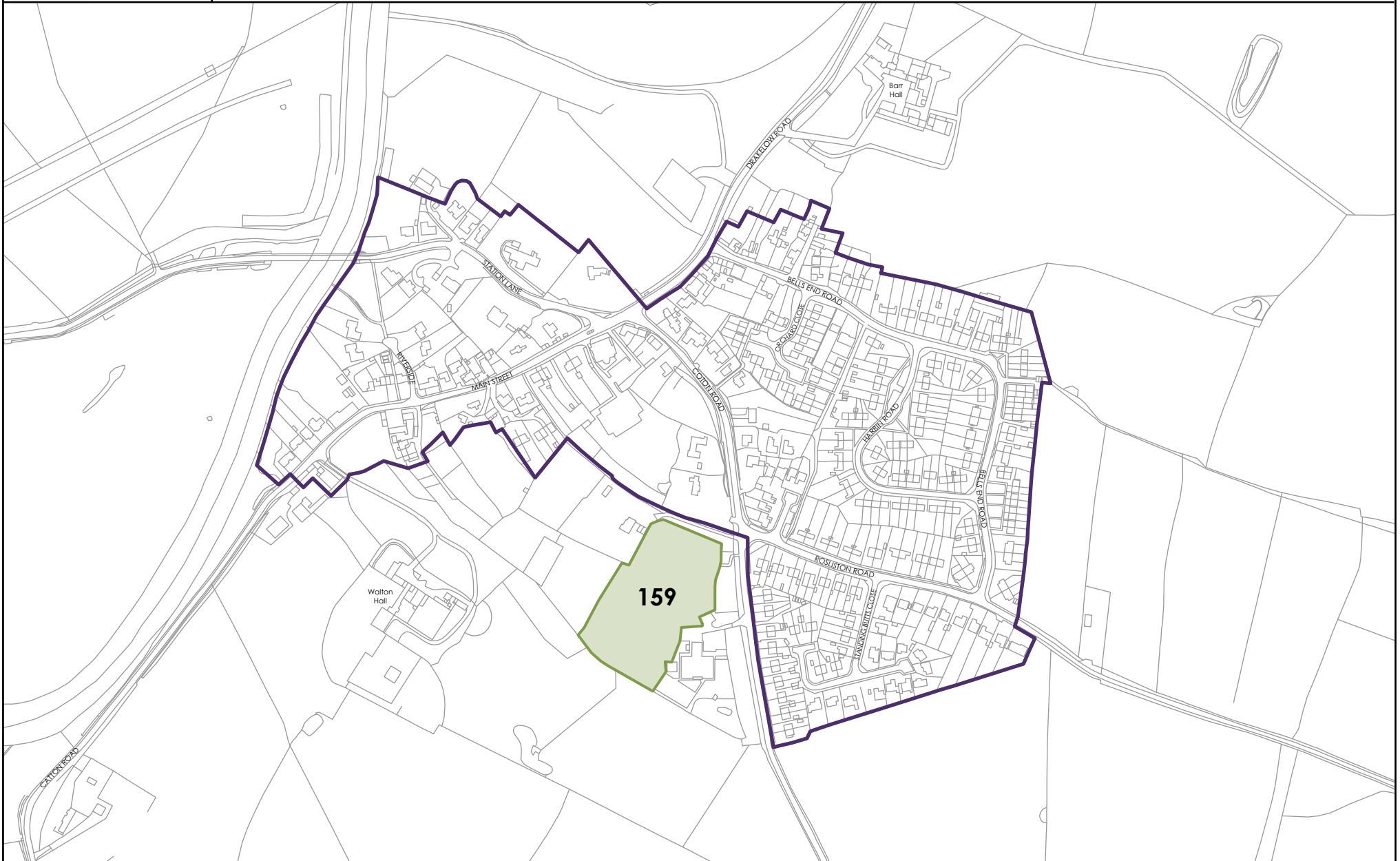
Scale: 1: 5000 at A4

Date: Jan 2019





MAP 22: Local Green Spaces in Walton on Trent



Local Green Space



Settlement Boundary

© Crown copyright. All rights reserved.
100019461 2014.

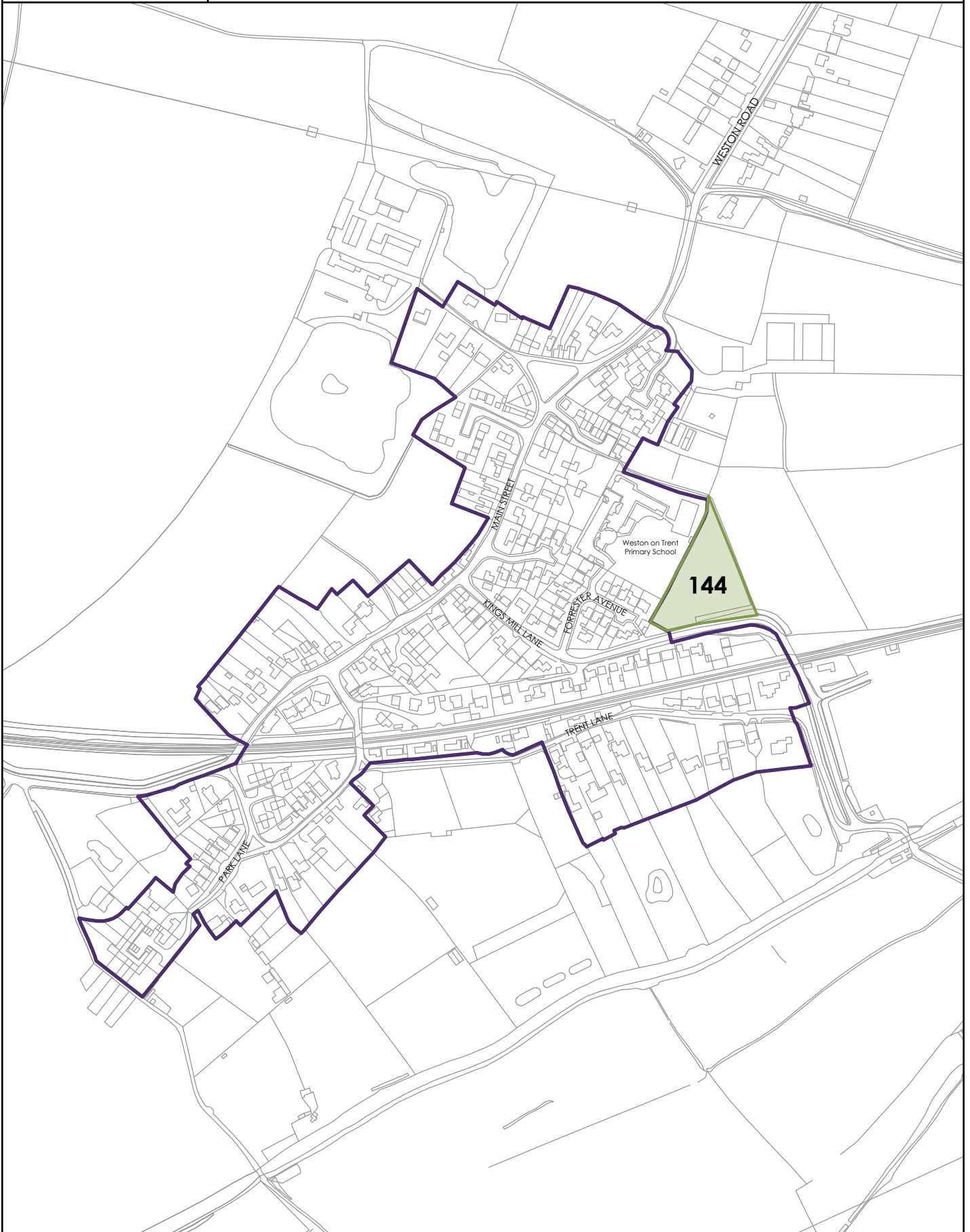
Scale: 1:5000 at A4

Date: Jan 2019





MAP 23: Local Green Spaces in Weston on Trent



Local Green Space



Settlement Boundary

© Crown copyright. All rights reserved.
100019461 2014.

Scale: 1:5000 at A4


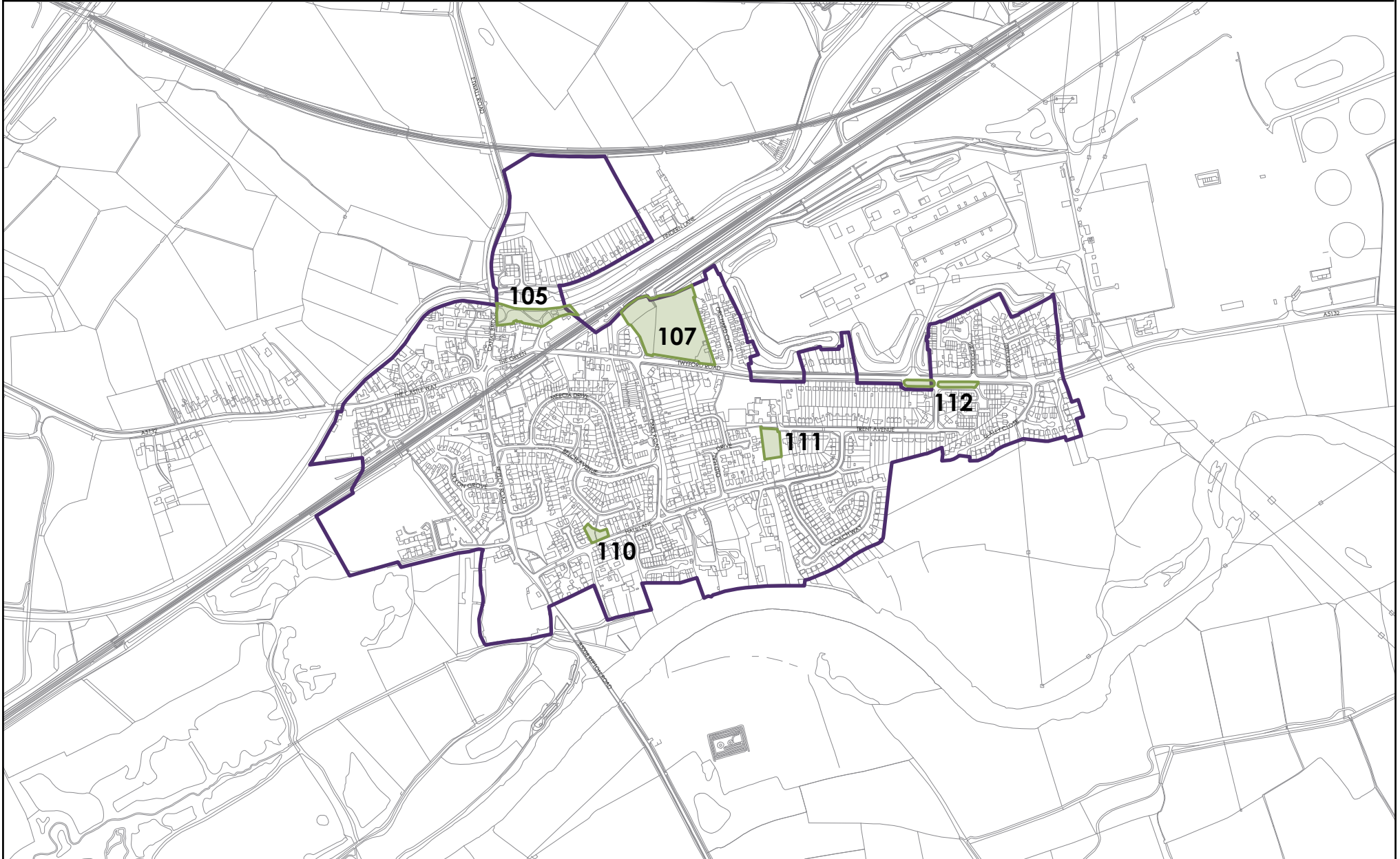
Date: Jan 2019



NORTH



MAP 24: Local Green Spaces in Willington



Local Green Space



Settlement Boundary


© Crown copyright. All rights reserved.
100019461 2014.

Scale: 1:10000 at A4

Date: Jan 2019



NORTH



**South Derbyshire
Proposed Submission
Local Green Spaces Plan**

February 2019

Published by
South Derbyshire District Council
Civic Offices, Civic Way, Swadlincote,
Derbyshire DE11 0AH
Phone: 01283 221000
Fax: 01283 595850

Website: www.south-derbys.gov.uk